



6 Julai 2023  
6 July 2023  
P.U. (A) 204

WARTA KERAJAAN PERSEKUTUAN

*FEDERAL GOVERNMENT  
GAZETTE*

PERINTAH JALAN PERSEKUTUAN (SARAWAK)  
(PINDAAN) 2023

*FEDERAL ROADS (SARAWAK) (AMENDMENT)  
ORDER 2023*

DISIARKAN OLEH/  
PUBLISHED BY  
JABATAN PEGUAM NEGARA/  
ATTORNEY GENERAL'S CHAMBERS

## AKTA JALAN PERSEKUTUAN 1959

## PERINTAH JALAN PERSEKUTUAN (SARAWAK) (PINDAAN) 2023

PADA menjalankan kuasa yang diberikan oleh seksyen 3 Akta Jalan Persekutuan 1959 [Akta 376], Menteri, setelah berunding dengan Kerajaan Negeri Sarawak, membuat perintah yang berikut:

**Nama dan permulaan kuat kuasa**

1. (1) Perintah ini bolehlah dinamakan **Perintah Jalan Persekutuan (Sarawak) (Pindaan) 2023**.

(2) Perintah ini mula berkuat kuasa pada 7 Julai 2023.

**Pindaan Jadual Pertama**

2. Perintah Jalan Persekutuan (Sarawak) 1996 [P.U. (A) 551/1996] yang disebut “Perintah ibu” dalam Perintah ini, dipinda dalam Jadual Pertama di bawah kepala “LEBUH RAYA PAN BORNEO” dengan memasukkan selepas butiran (jd) butiran yang berikut:

“(je) (Laluan 1): Jambatan Sungai Kua-Jambatan Sungai Buluh

Bermula di koordinat U 2.447042, T 112.268941 dan berakhir di koordinat U 2.561851, T 112.447681 termasuk jalan sambungannya di dalam sempadan hak lalu lalang sebagaimana yang ditunjukkan dalam PETA JAMBATAN SUNGAI KUA-JAMBATAN SUNGAI BULUH (jarak sepanjang 27.325 km).

(jf) (Laluan 1): Jambatan Sungai Kerang-Simpang Pantu

Bermula di koordinat U 1.048421, T 110.762922 dan berakhir di koordinat U 1.083888, T 111.108475 termasuk jalan sambungannya di dalam sempadan hak lalu lalang sebagaimana yang ditunjukkan

dalam PETA JAMBATAN SUNGAI KERANG-SIMPANG PANTU (jarak sepanjang 41.609 km).

*(jg) (Laluan 1): Batang Skrang-Persimpangan Spaoh*

Bermula di koordinat U 1.296119, T 111.623177 dan berakhir di koordinat U 1.544159, T 111.496965 termasuk jalan sambungannya di dalam sempadan hak lalu lalang sebagaimana yang ditunjukkan dalam PETA BATANG SKRANG-PERSIMPANGAN SPAOH (jarak sepanjang 33.700 km).

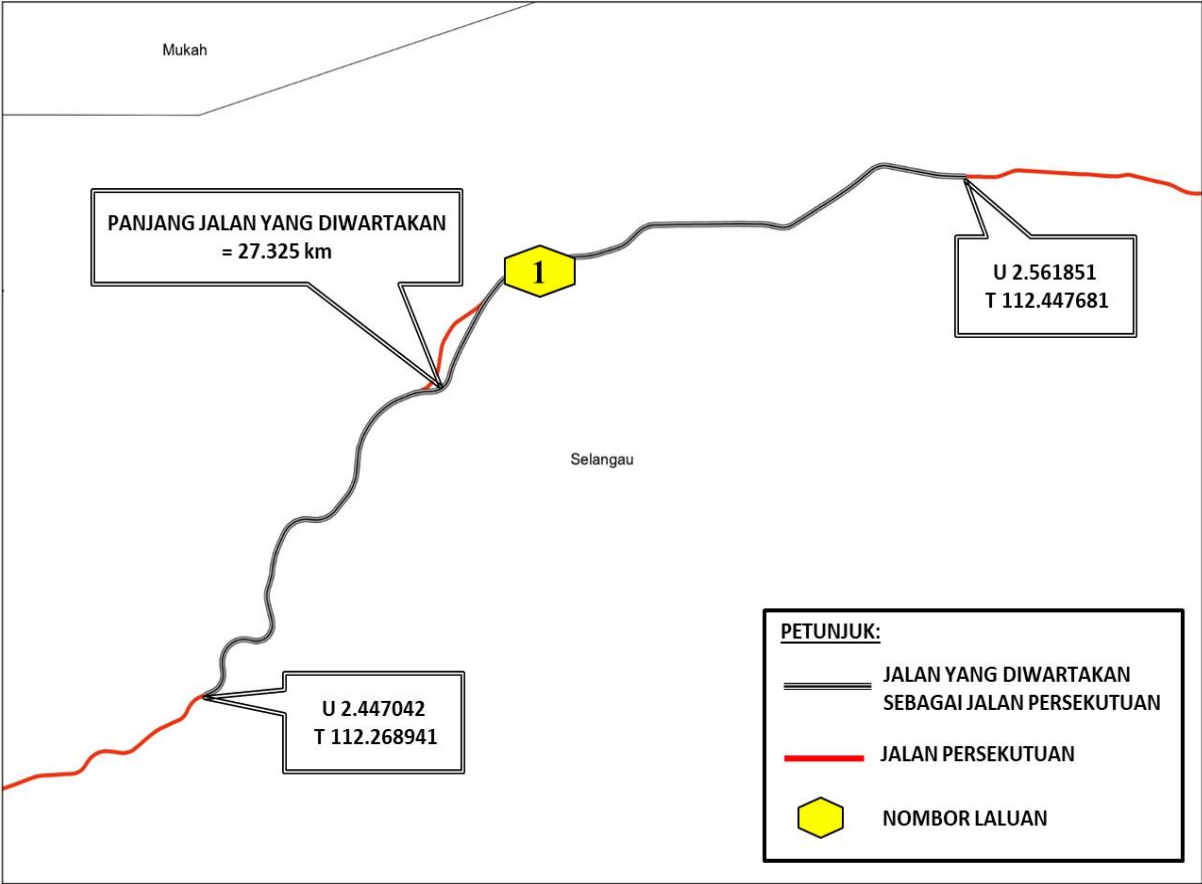
*(jh) (Laluan 1): Persimpangan Bakun-Ladang Alam Bumi*

Bermula di koordinat U 3.360928, T 113.414324 dan berakhir di koordinat U 3.592656, T 113.666455 termasuk jalan sambungannya di dalam sempadan hak lalu lalang sebagaimana yang ditunjukkan dalam PETA PERSIMPANGAN BAKUN-LADANG ALAM BUMI (jarak sepanjang 41.700 km).”.

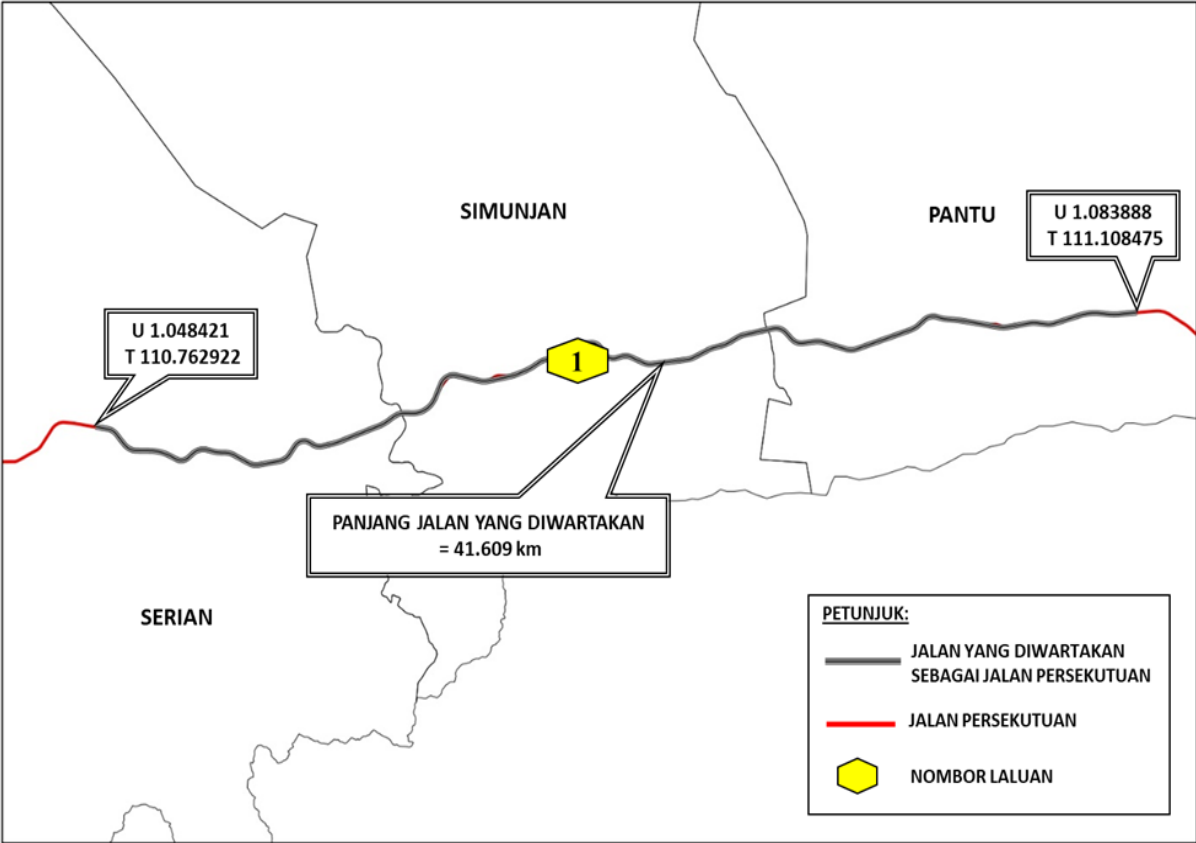
**Pindaan Jadual Ketiga**

3. Perintah ibu dipinda dalam Jadual Ketiga dengan memasukkan selepas PETA PERSIMPANGAN BINTANGOR-JAMBATAN SUNGAI JIKANG peta yang berikut:

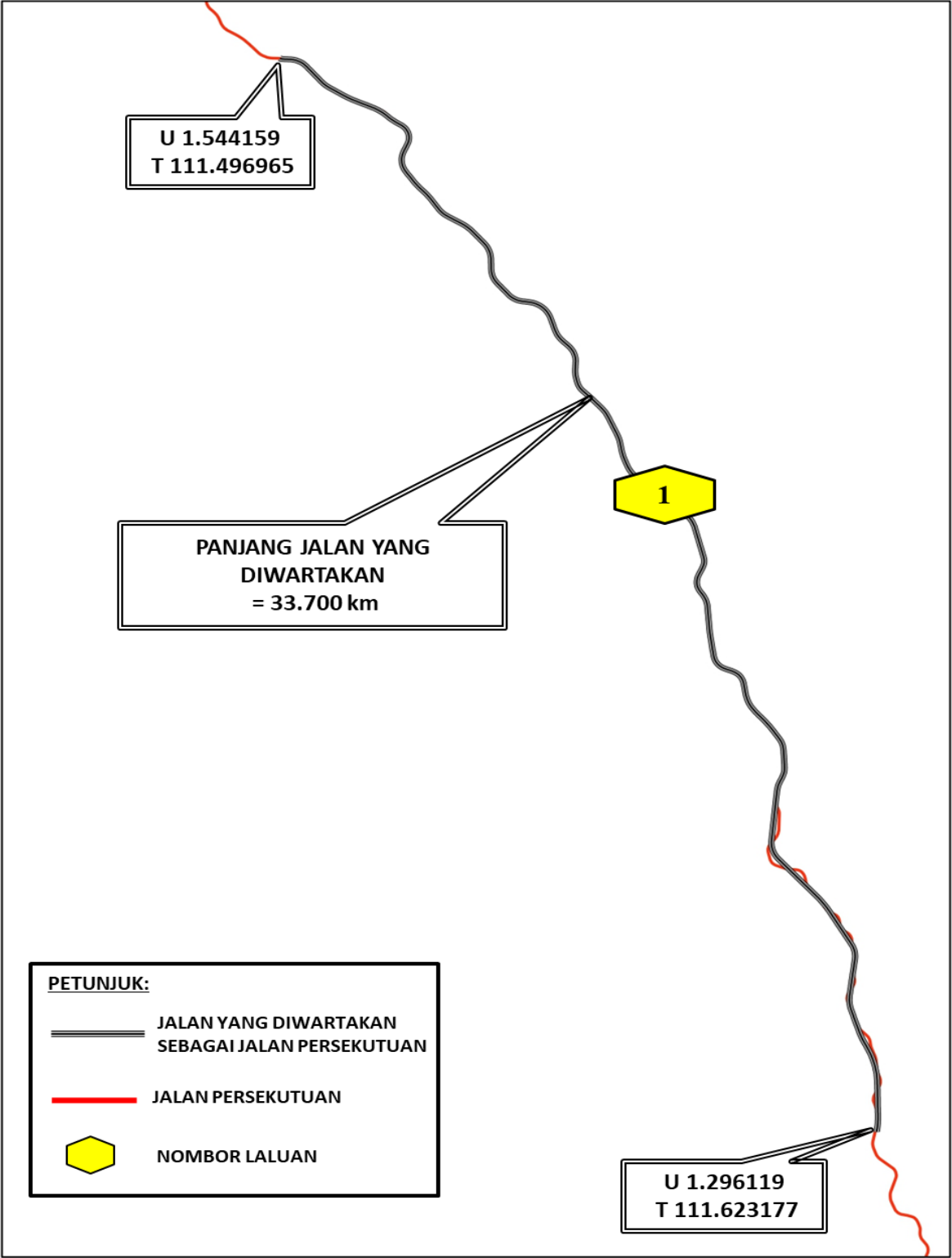
“PETA JAMBATAN SUNGAI KUA-JAMBATAN SUNGAI BULUH



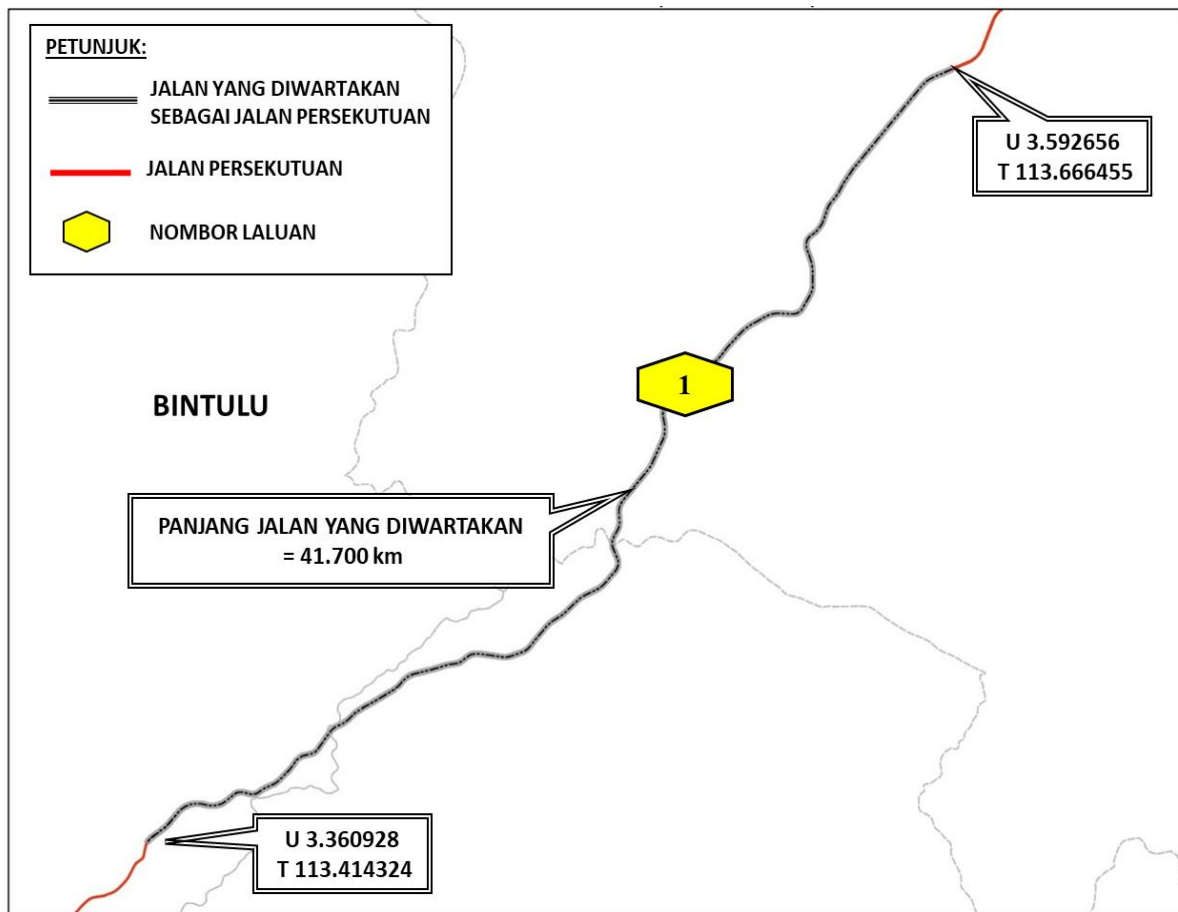
PETA JAMBATAN SUNGAI KERANG-SIMPANG PANTU



PETA BATANG SKRANG-PERSIMPANGAN SPAOH



PETA PERSIMPANGAN BAKUN-LADANG ALAM BUMI



Dibuat 6 Julai 2023  
[KKR.100-1/2/23; PN(PU2)391/Jld. 46]

DATO SRI ALEXANDER NANTA LINGGI  
*Menteri Kerja Raya*

[Akan dibentangkan di Dewan Rakyat menurut seksyen 4 Akta Jalan Persekutuan 1959]

## FEDERAL ROADS ACT 1959

## FEDERAL ROADS (SARAWAK) (AMENDMENT) ORDER 2023

IN exercise of the powers conferred by section 3 of the Federal Roads Act 1959 [Act 376], the Minister, after consultation with the State Government of Sarawak, makes the following order:

**Citation and commencement**

1. (1) This order may be cited as the **Federal Roads (Sarawak) (Amendment) Order 2023**.

(2) This Order comes into operation on 7 July 2023.

**Amendment of First Schedule**

2. The Federal Roads (Sarawak) Order 1996 [*P.U. (A) 551/1991*] which is referred to as the “principal Order” in this Order, is amended in the First Schedule under the heading “PAN BORNEO HIGHWAY” by inserting after item *(jd)* the following items:

*(je) (Route 1): Sungai Kua Bridge-Sungai Buluh Bridge*

Starting at coordinates N 2.447042, E 112.268941 and ending at coordinates N 2.561851, E 112.447681 including its link road within the boundaries of right of way as shown on MAP OF SUNGAI KUA BRIDGE-SUNGAI BULUH BRIDGE (a distance of 27.325 km).

*(jf) (Route 1): Sungai Kerang Bridge-Pantu Junction*

Starting at coordinates N 1.048421, E 110.762922 and ending at coordinates N 1.083888, E 111.108475 including its link road within the boundaries of right of way as shown on MAP OF SUNGAI KERANG BRIDGE-PANTU JUNCTION (a distance of 41.609 km).

*(jg) (Route 1): Batang Skrang-Spaoh Intersection*

Starting at coordinates N 1.296119, E 111.623177 and ending at coordinates N 1.544159, E 111.496965 including its link road within the boundaries of right of way as shown on MAP OF BATANG SKRANG-SPA OH INTERSECTION (a distance of 33.700 km).

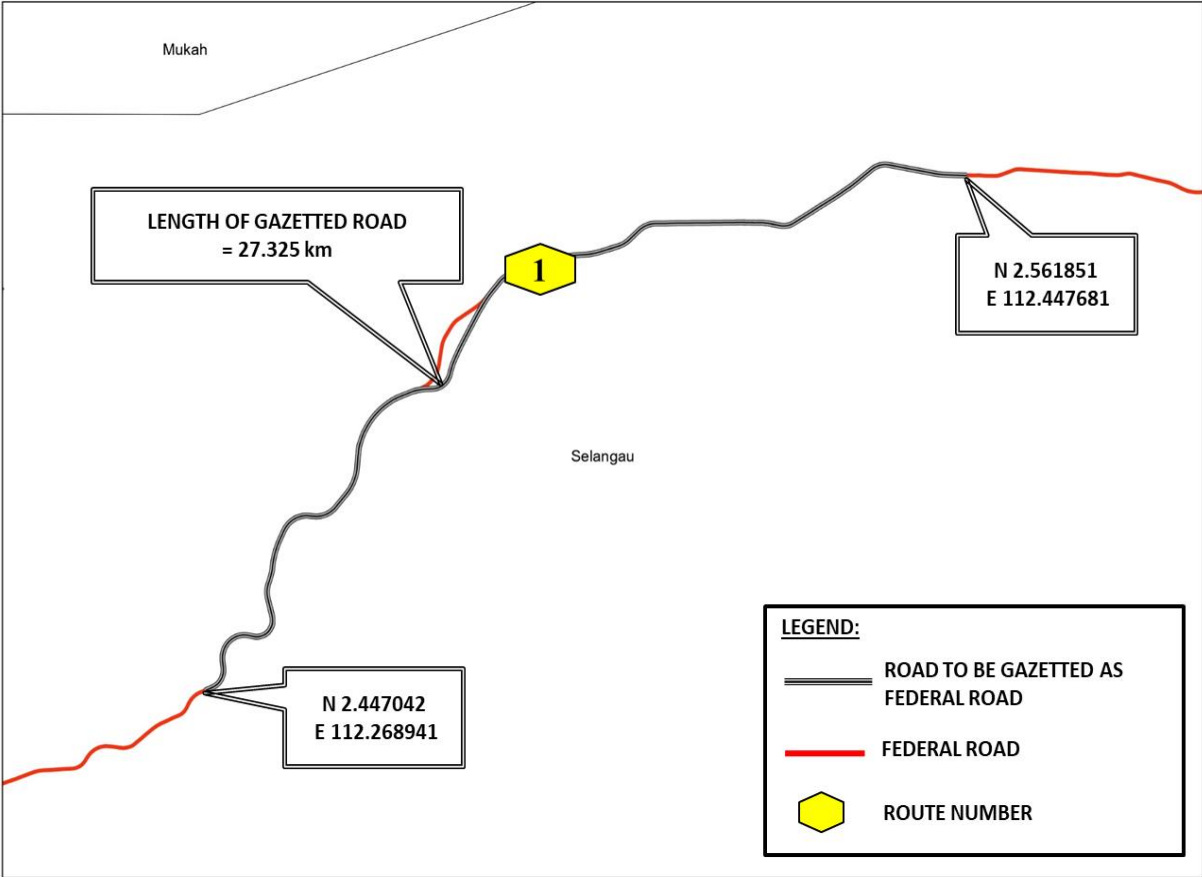
*(jh) (Route 1): Bakun Interchange-Alam Bumi Farm*

Starting at coordinates N 3.360928, E 113.414324 and ending at coordinates N 3.592656, E 113.666455 including its link road within the boundaries of right of way as shown on MAP OF BAKUN INTERCHANGE-ALAM BUMI FARM (a distance of 41.700 km).”.

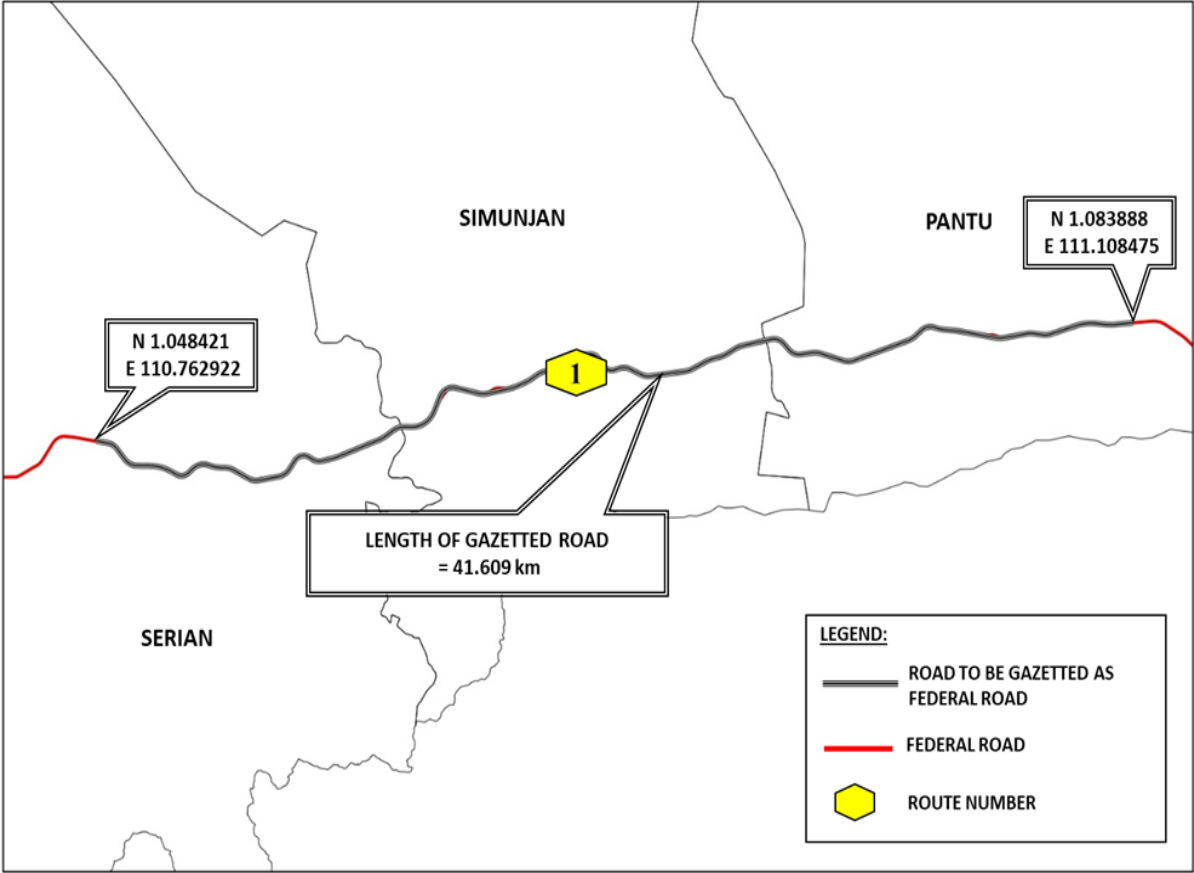
**Amendment of Third Schedule**

3. The principal Order is amended in the Third Schedule by inserting after MAP OF BINTANGOR INTERSECTION-SUNGAI JIKANG BRIDGE the following maps:

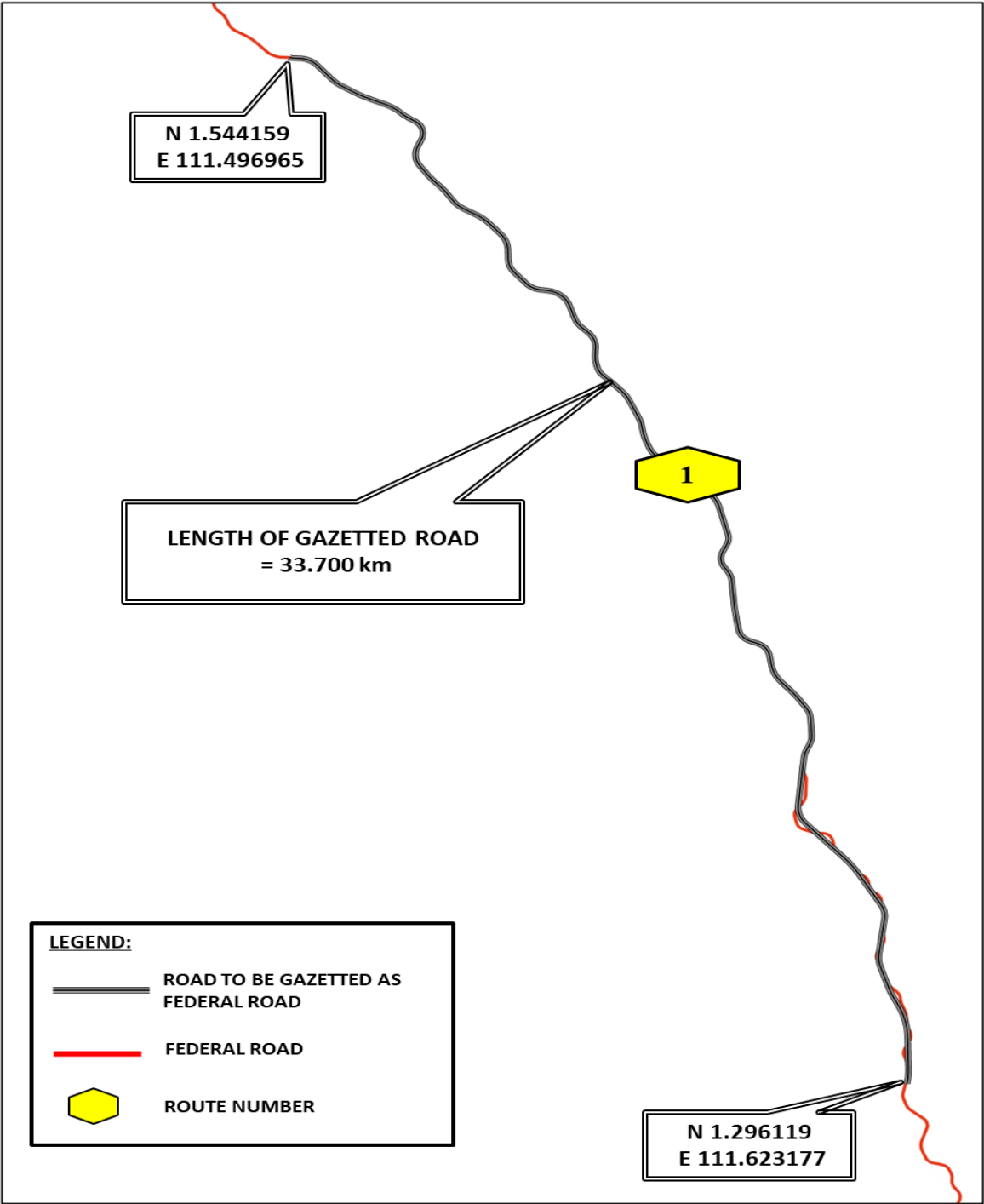
“MAP OF SUNGAI KUA BRIDGE-SUNGAI BULUH BRIDGE



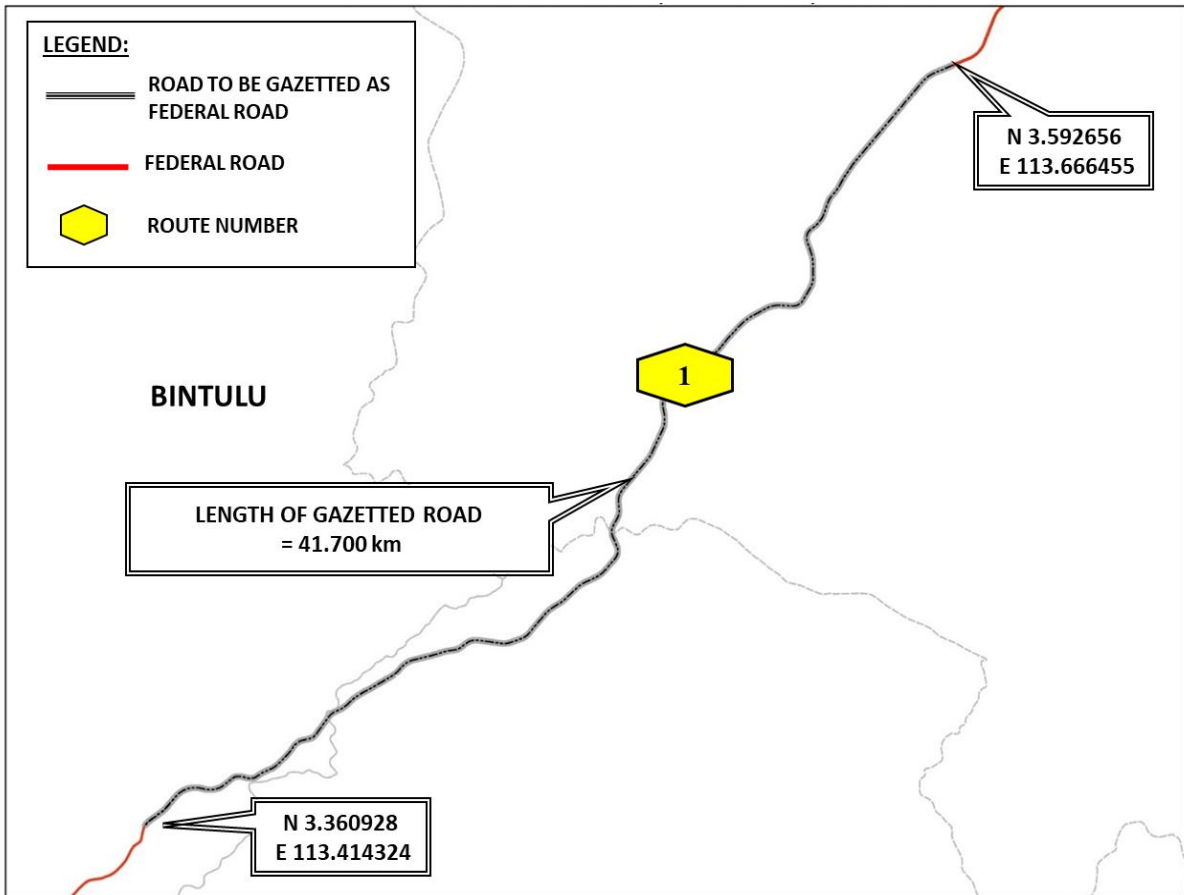
MAP OF SUNGAI KERANG BRIDGE-PANTU JUNCTION



MAP OF BATANG SKRANG-SPAOH INTERSECTION



MAP OF BAKUN INTECHANGE-ALAM BUMI FARM



Made 6 July 2023  
[KKR.100-1/2/23; PN(PU2)391/Jld. 46]

DATO SRI ALEXANDER NANTA LINGGI  
*Minister of Works*

[To be laid before the Dewan Rakyat pursuant to section 4 of the Federal Roads Act 1959]