



13 Julai 2023  
13 July 2023  
P.U. (A) 212

# WARTA KERAJAAN PERSEKUTUAN

## *FEDERAL GOVERNMENT GAZETTE*

PERINTAH JALAN PERSEKUTUAN (MALAYSIA BARAT)  
(PINDAAN) (NO. 10) 2023

*FEDERAL ROADS (WEST MALAYSIA) (AMENDMENT)  
(NO. 10) ORDER 2023*

DISIARKAN OLEH/  
*PUBLISHED BY*  
JABATAN PEGUAM NEGARA/  
*ATTORNEY GENERAL'S CHAMBERS*

AKTA JALAN PERSEKUTUAN 1959

PERINTAH JALAN PERSEKUTUAN (MALAYSIA BARAT) (PINDAAN) (NO. 10) 2023

PADA menjalankan kuasa yang diberikan oleh seksyen 3 Akta Jalan Persekutuan 1959 [Akta 376], Menteri, setelah berunding dengan Kerajaan Negeri Pulau Pinang, membuat perintah yang berikut:

**Nama dan permulaan kuat kuasa**

1. (1) Perintah ini bolehlah dinamakan **Perintah Jalan Persekutuan (Malaysia Barat) (Pindaan) (No. 10) 2023**.

(2) Perintah ini mula berkuat kuasa pada 15 Julai 2023.

**Pindaan Jadual Ketiga**

2. Perintah Jalan Persekutuan (Malaysia Barat) 1989 [P.U. (A) 401/1989], yang disebut “Perintah ibu” dalam Perintah ini, dipinda dalam Jadual Ketiga di bawah kepala Pulau Pinang—

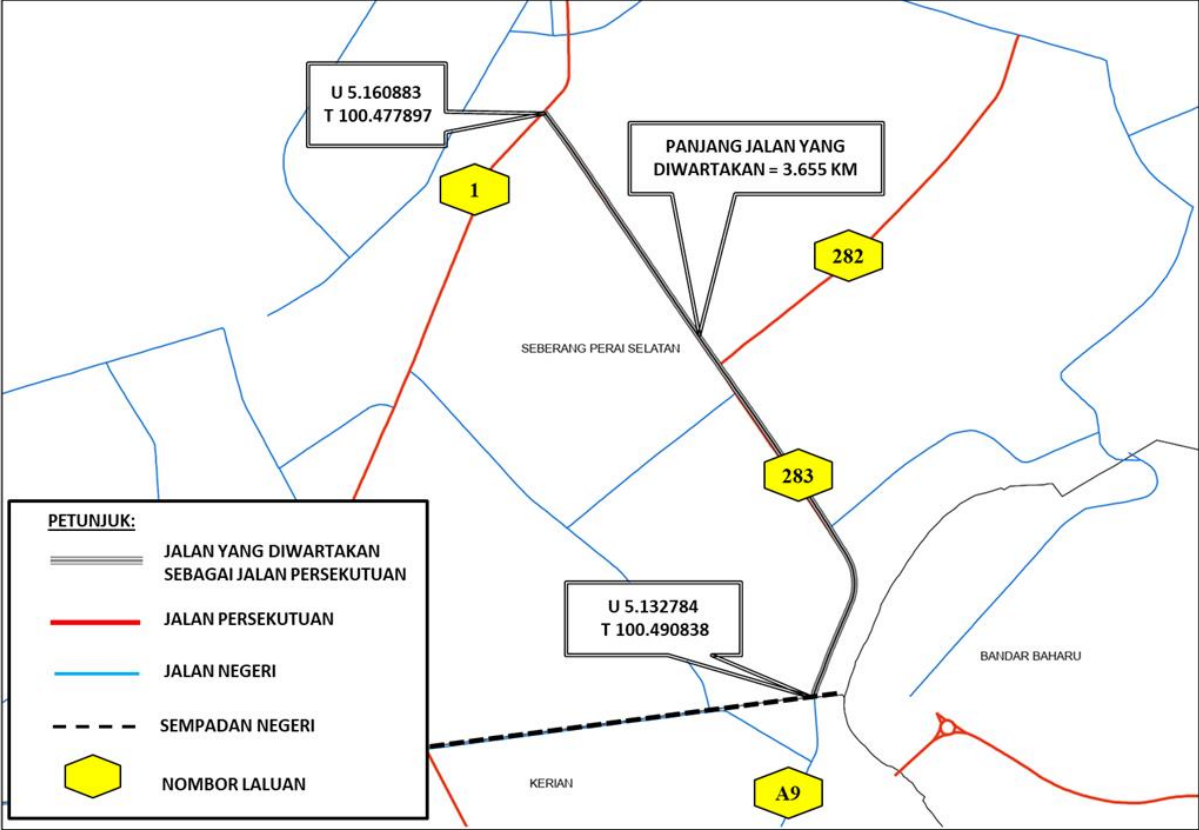
(a) dengan menggantikan butiran 5 dengan butiran yang berikut:

“5. *(Laluan 283): Jalan Transkrian*

Bermula dari sempadan negeri Perak dan Pulau Pinang di koordinat U 5.132784, T 100.490838 dan berakhir di persimpangan Laluan 1, Jalan Ipoh-Butterworth di koordinat U 5.160883, T 100.477897 termasuk jalan sambungannya di dalam sempadan hak lalu-lalang sebagaimana yang ditunjukkan dalam PETA 2: JALAN TRANSKRIAN (jarak sepanjang 3.655 km).”; dan

(b) dengan menggantikan PETA 2: JALAN TRANKRIAN dengan peta yang berikut:

“PETA 2: JALAN TRANSKRIAN



**Pindaan Jadual Keempat**

3. Jadual Keempat kepada Perintah ibu dipinda di bawah kepala Pulau Pinang (Seberang Perai)—

(a) dengan menggantikan butiran 1 dengan butiran yang berikut:

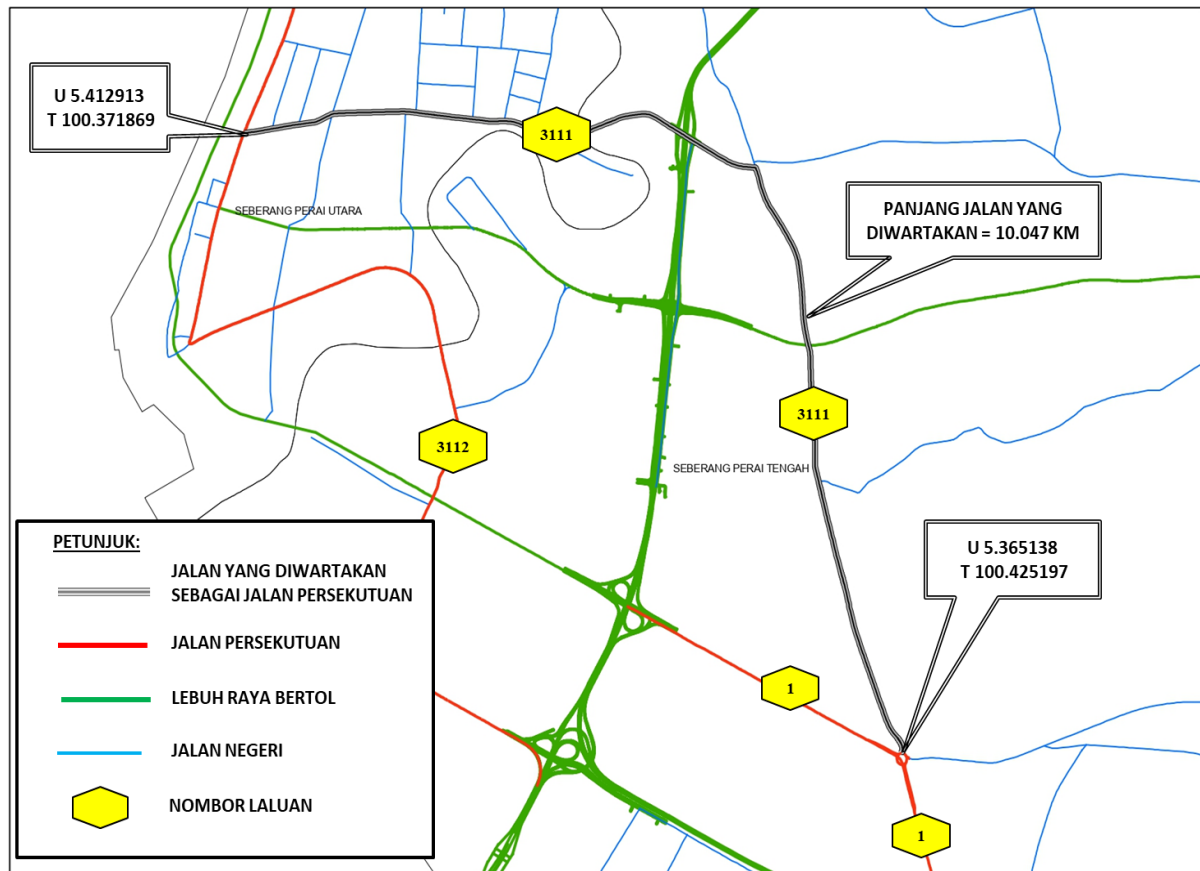
“1. *(Laluan 3111): Jalan Permatang Pauh*

Bermula dari bulatan Laluan 1, Jalan Ipoh-Butterworth di koordinat U 5.365138, T 100.425197 dan berakhir di koordinat U 5.412913, T 100.371869 termasuk jalan sambungannya di dalam sempadan hak lalu-lalang sebagaimana yang ditunjukkan dalam PETA 1: JALAN PERMATANG PAUH (jarak sepanjang 10.047 km).”;

(b) dengan memotong butiran 2; dan

(c) dengan memasukkan selepas butiran 3 peta yang berikut:

“PETA 1: JALAN PERMATANG PAUH



Dibuat 12 Julai 2023  
[KKR.100-1/2/15; PN(PU2)391/Jld. 46]

DATO SRI ALEXANDER NANTA LINGGI  
*Menteri Kerja Raya*

[Akan dibentangkan di Dewan Rakyat menurut seksyen 4 Akta Jalan Persekutuan 1959]

FEDERAL ROADS ACT 1959

FEDERAL ROADS (WEST MALAYSIA) (AMENDMENT) (NO. 10) ORDER 2023

IN exercise of the powers conferred by section 3 of the Federal Roads Act 1959 [Act 376], the Minister, after consultation with the State Government of Penang, makes the following order:

**Citation and commencement**

1. (1) This order may be cited as the **Federal Roads (West Malaysia) (Amendment) (No. 10) Order 2023**.

(2) This Order comes into operation on 15 July 2023.

**Amendment of Third Schedule**

2. The Federal Roads (West Malaysia) Order 1989 [P.U. (A) 401/1989], which is referred to as the “principal Order” in this Order, is amended in the Third Schedule under the heading of Pulau Pinang—

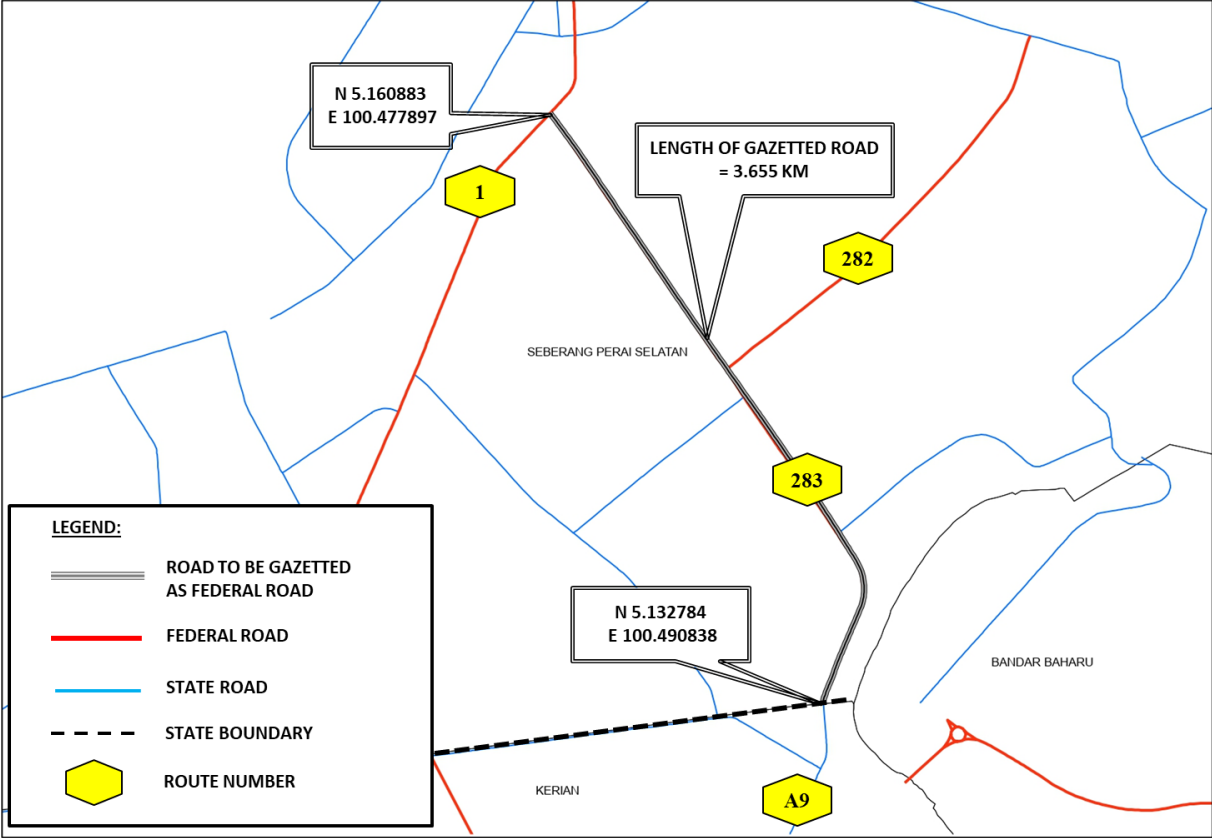
(a) by substituting for item 5 the following item:

“5. *(Route 283): Transkrian Road*

Starting from Perak and Penang state boundary at coordinates N 5.132784, E 100.490838 and ending at the junction of Route 1, Ipoh-Butterworth Road at coordinates N 5.160883, E 100.477897 including its link road within the boundaries of right of way as shown on MAP 2: TRANSKRIAN ROAD (a distance of 3.655 km).”;  
and

(b) by substituting for MAP 2: JALAN TRANKRIAN the following map:

“MAP 2: TRANSKRIAN ROAD



**Amendment of Fourth Schedule**

3. The Fourth Schedule to the principal Order is amended under the heading of Pulau Pinang (Seberang Perai)—

(a) by substituting for item 1 the following item:

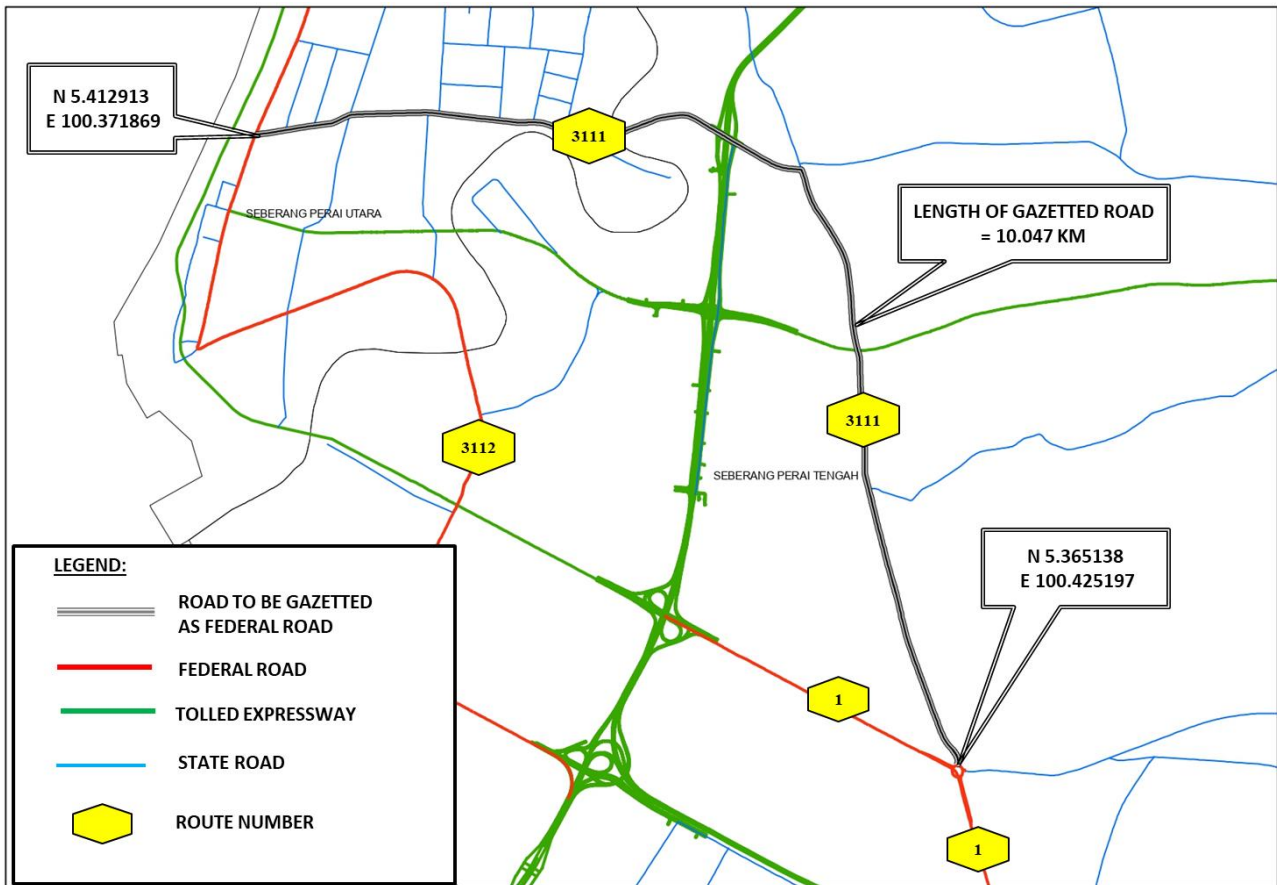
“1. *(Route 3111): Permatang Pauh Road*

Starting from the roundabout of Route 1, Ipoh-Butterworth Road at coordinates N 5.365138, E 100.425197 and ending at coordinates N 5.412913, E 100.371869 including its link road within the boundaries of right of way as shown on MAP 1: PERMATANG PAUH ROAD (a distance of 10.047 km).”;

(b) by deleting item 2; and

(c) by inserting after item 3 the following map:

“MAP 1: PERMATANG PAUH ROAD



Made 12 July 2023  
[KKR.100-1/2/15; PN(PU2)391/Jld. 46]

DATO SRI ALEXANDER NANTA LINGGI  
*Minister of Works*

[To be laid before the Dewan Rakyat pursuant to section 4 of the Federal Roads Act 1959]