



15 September 2023  
15 September 2023  
P.U. (A) 274

WARTA KERAJAAN PERSEKUTUAN

*FEDERAL GOVERNMENT  
GAZETTE*

PERINTAH JALAN PERSEKUTUAN (MALAYSIA BARAT)  
(PINDAAN) (NO. 13) 2023

*FEDERAL ROADS (WEST MALAYSIA) (AMENDMENT)  
(NO. 13) ORDER 2023*

DISIARKAN OLEH/  
*PUBLISHED BY*  
JABATAN PEGUAM NEGARA/  
*ATTORNEY GENERAL'S CHAMBERS*

AKTA JALAN PERSEKUTUAN 1959

PERINTAH JALAN PERSEKUTUAN (MALAYSIA BARAT) (PINDAAN) (NO. 13) 2023

PADA menjalankan kuasa yang diberikan oleh seksyen 3 Akta Jalan Persekutuan 1959 [Akta 376], Menteri, setelah berunding dengan Kerajaan Negeri Kedah, membuat perintah yang berikut:

**Nama dan permulaan kuat kuasa**

1. (1) Perintah ini bolehlah dinamakan **Perintah Jalan Persekutuan (Malaysia Barat) (Pindaan) (No. 13) 2023**.

(2) Perintah ini mula berkuat kuasa pada 18 September 2023.

**Pindaan Jadual Pertama**

2. Perintah Jalan Persekutuan (Malaysia Barat) 1989 [P.U. (A) 401/1989], yang disebut “Perintah ibu” dalam Perintah ini, dipinda dalam Jadual Pertama di bawah kepala Negeri Kedah Darul Aman—

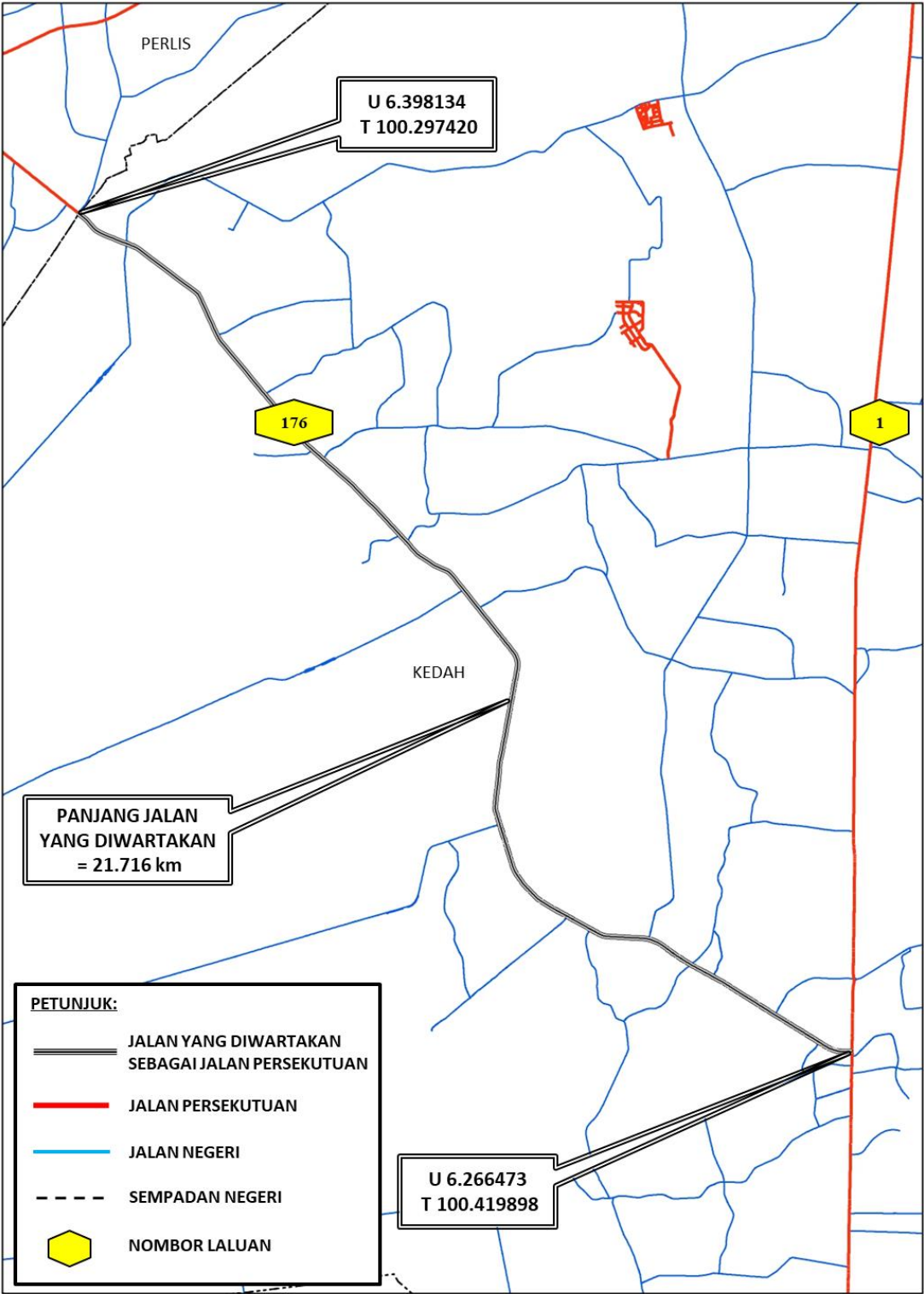
(a) dengan menggantikan butiran 50 dengan butiran yang berikut:

“50. *(Laluan 176): Jalan Jitra-Kodiang*

Bermula dari persimpangan Laluan 1, Jalan Bukit Kayu Hitam–Kepala Batas di koordinat U 6.266473, T 100.419898 dan berakhir di sempadan negeri Kedah dan Perlis di koordinat U 6.398134, T 100.297420 termasuk jalan sambungannya di dalam sempadan hak lalu-lalang sebagaimana yang ditunjukkan dalam PETA: JALAN JITRA–KODIANG (jarak sepanjang 21.716 km).” ; dan

(b) dengan menggantikan PETA JALAN JITRA-KODIANG, NEGERI KEDAH DARUL AMAN dengan peta yang berikut:

“PETA: JALAN JITRA-KODIANG



**Pindaan Jadual Ketiga**

3. Perintah ibu dipinda dalam Jadual Ketiga di bawah kepala Negeri Kedah Darul Aman—

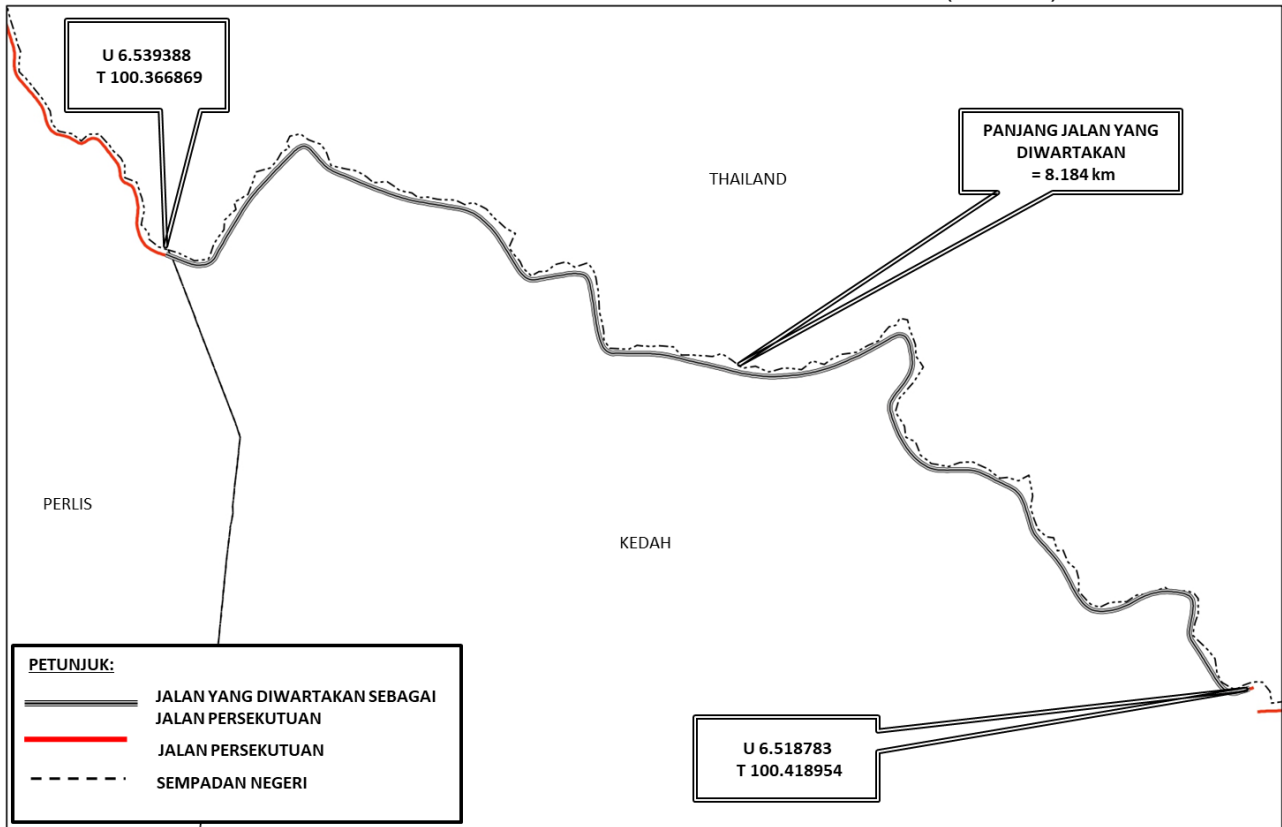
(a) dengan menggantikan butiran 2 dengan butiran yang berikut:

“2. *Jalan Pagar Keselamatan ke Chuping, Bukit Kayu Hitam*

Bermula dari koordinat U 6.518783, T 100.418954 dan berakhir di sempadan negeri Kedah dan Perlis di koordinat U 6.539388, T 100.366869 termasuk jalan sambungannya di dalam sempadan hak lalu-lalang sebagaimana yang ditunjukkan dalam PETA 2: JALAN PAGAR KESELAMATAN KE CHUPING, BUKIT KAYU HITAM (jarak sepanjang 8.184 km).”; dan

(b) dengan memasukkan selepas peta LANGKAWI (NEGERI KEDAH DARUL AMAN) Peta Jalan-Jalan Persekutuan peta yang berikut:

“PETA 2: JALAN PAGAR KESELAMATAN KE CHUPING, BUKIT KAYU HITAM



Dibuat 14 September 2023  
[KKR.100-1/2/14; PN(PU2)391/Jld. 47]

DATO SRI ALEXANDER NANTA LINGGI  
*Menteri Kerja Raya*

[Akan dibentangkan di Dewan Rakyat menurut seksyen 4 Akta Jalan Persekutuan 1959]

FEDERAL ROADS ACT 1959

FEDERAL ROADS (WEST MALAYSIA) (AMENDMENT) (NO. 13) ORDER 2023

IN exercise of the powers conferred by section 3 of the Federal Roads Act 1959 [Act 376], the Minister, after consultation with the State Government of Kedah, makes the following order:

**Citation and commencement**

1. (1) This order may be cited as the **Federal Roads (West Malaysia) (Amendment) (No. 13) Order 2023**.

(2) This Order comes into operation on 18 September 2023.

**Amendment of First Schedule**

2. The Federal Roads (West Malaysia) Order 1989 [P.U. (A) 401/1989] which is referred as the principal Order” in this Order is amended in the First Schedule under the heading of Negeri Kedah Darul Aman—

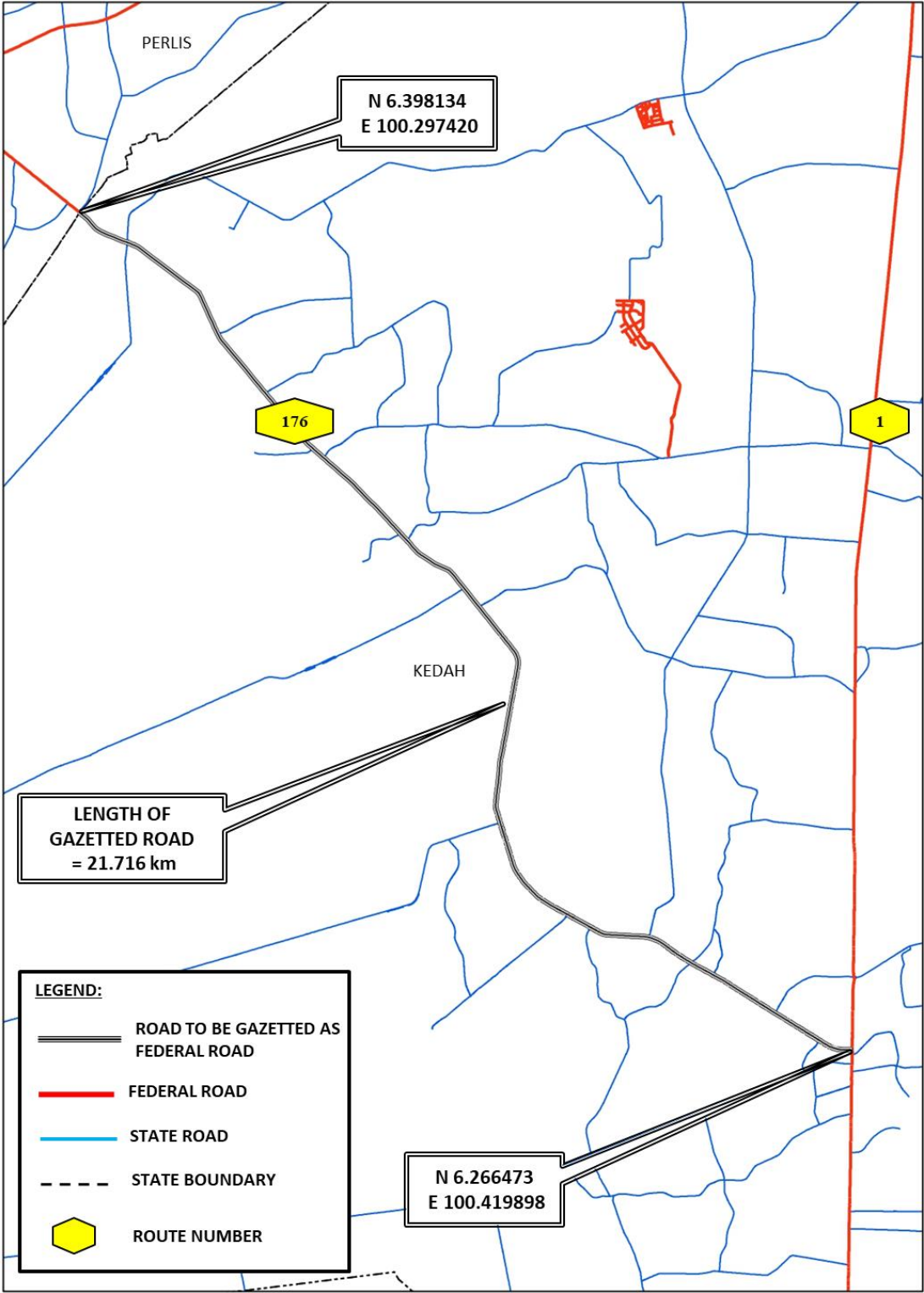
(a) by substituting for item 50 the following item:

“50. *(Route 176): Jitra–Kodiang Road*

Starting from the junction of Route 1, Bukit Kayu Hitam-Kepala Batas Road at coordinates N 6.266473, E 100.419898 and ending at the Kedah and Perlis state boundary at coordinates N 6.398134, E 100.297420 including its link roads within the boundaries of right of way as shown on MAP: JITRA–KODIANG ROAD (a distance of 21.716 km).”; and

(b) by substituting for MAP OF JITRA-KODIANG ROAD, NEGERI KEDAH DARUL AMAN with the following map:

“MAP: JITRA-KODIANG ROAD



**Amendment of Third Schedule**

3. The principal Order is amended in the Third Schedule under the heading of Negeri Kedah Darul Aman—

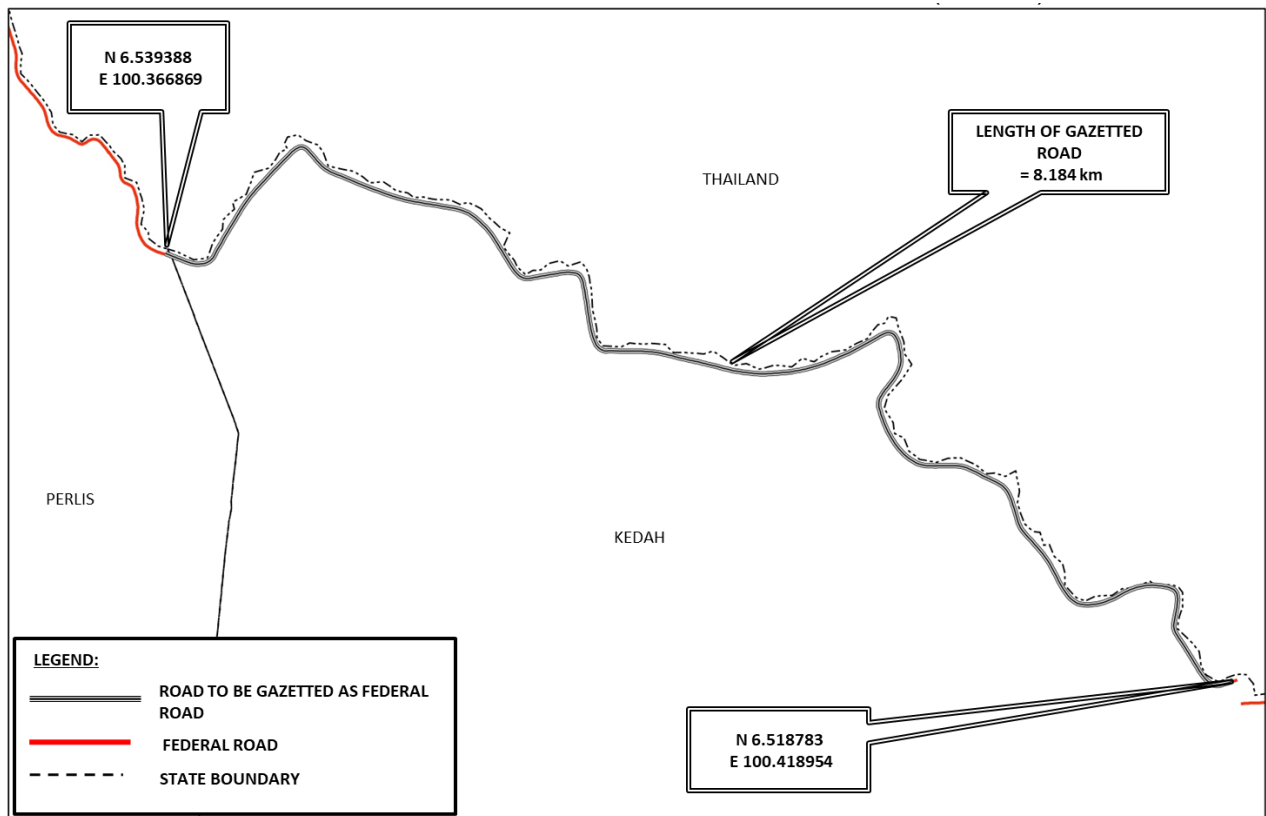
(a) by substituting for item 2 the following item:

“2. *Security Road to Chuping, Bukit Kayu Hitam*

Starting from coordinates N 6.518783, E 100.418954 and ending at the Kedah and Perlis state boundary at coordinates N 6.539388, E 100.366869 including its link roads within the boundaries of right of way as shown on MAP 2: SECURITY ROAD TO CHUPING, BUKIT KAYU HITAM (a distance of 8.184 km).”; and

(b) by inserting after map LANGKAWI (NEGERI KEDAH DARUL AMAN) Federal Roads Map the following map:

“MAP 2: SECURITY ROAD TO CHUPING, BUKIT KAYU HITAM



Made 14 September 2023  
[KKR.100-1/2/14; PN(PU2)391/Jld. 47]

DATO SRI ALEXANDER NANTA LINGGI  
*Minister of Works*

[To be laid before the Dewan Rakyat pursuant to section 4 of the Federal Roads Act 1959]