



3 April 2024  
3 April 2024  
P.U. (A) 105

WARTA KERAJAAN PERSEKUTUAN

*FEDERAL GOVERNMENT  
GAZETTE*

PERINTAH JALAN PERSEKUTUAN (MALAYSIA BARAT)  
(PINDAAN) (NO. 3) 2024

*FEDERAL ROADS (WEST MALAYSIA) (AMENDMENT)  
(NO. 3) ORDER 2024*

DISIARKAN OLEH/  
*PUBLISHED BY*  
JABATAN PEGUAM NEGARA/  
*ATTORNEY GENERAL'S CHAMBERS*

AKTA JALAN PERSEKUTUAN 1959

PERINTAH JALAN PERSEKUTUAN (MALAYSIA BARAT) (PINDAAN) (NO. 3) 2024

PADA menjalankan kuasa yang diberikan oleh seksyen 3 Akta Jalan Persekutuan 1959 [*Akta 376*], Menteri, setelah berunding dengan Kerajaan Negeri Pulau Pinang, membuat perintah yang berikut:

**Nama dan permulaan kuat kuasa**

1. (1) Perintah ini bolehlah dinamakan **Perintah Jalan Persekutuan (Malaysia Barat) (Pindaan) (No. 3) 2024**.

(2) Perintah ini mula berkuat kuasa pada 15 April 2024.

**Pindaan Jadual Pertama**

2. Perintah Jalan Persekutuan (Malaysia Barat) 1989 [*P.U. (A) 401/1989*], yang disebut “Perintah ibu” dalam Perintah ini, dipinda dalam Jadual Pertama di bawah kepala Pulau Pinang—

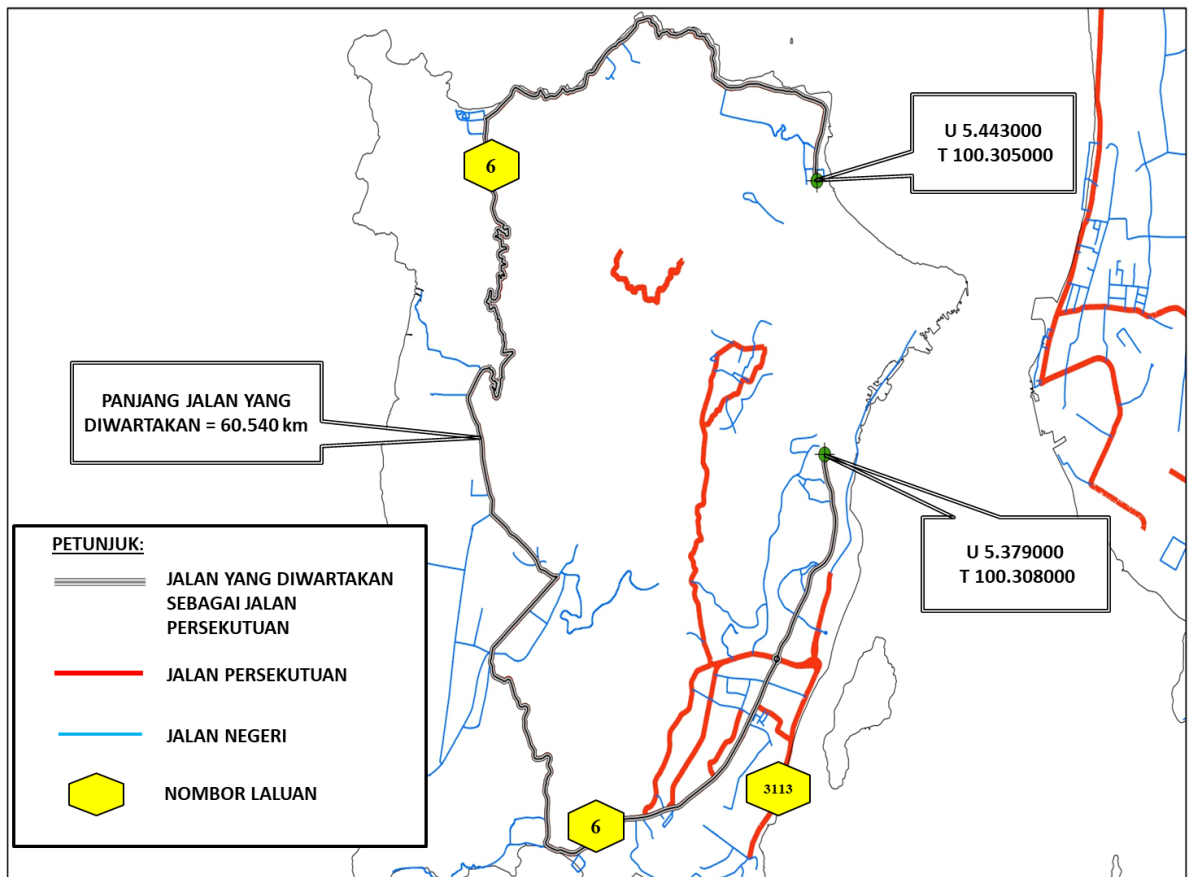
(a) dengan menggantikan butiran 3 dengan butiran yang berikut:

“3. (*Laluan 6*): *Jalan Mengelilingi Pulau Pinang*

Bermula dari koordinat U 5.379000, T 100.308000 dan berakhir di koordinat U 5.443000, T 100.305000 termasuk Bulatan Bayan Baru dan jalan sambungannya di dalam sempadan hak lalu lalang sebagaimana yang ditunjukkan dalam PETA 6: JALAN MENGELILINGI PULAU PINANG (jarak sepanjang 60.540 km).”; dan

(b) dengan menggantikan PETA 6: JALAN MENGELILINGI PULAU PINANG dengan peta yang berikut:

“PETA 6: JALAN MENGENALINGI PULAU PINANG



**Pindaan Jadual Keempat**

3. Jadual Keempat kepada Perintah ibu dipinda di bawah kepala Pulau Pinang—

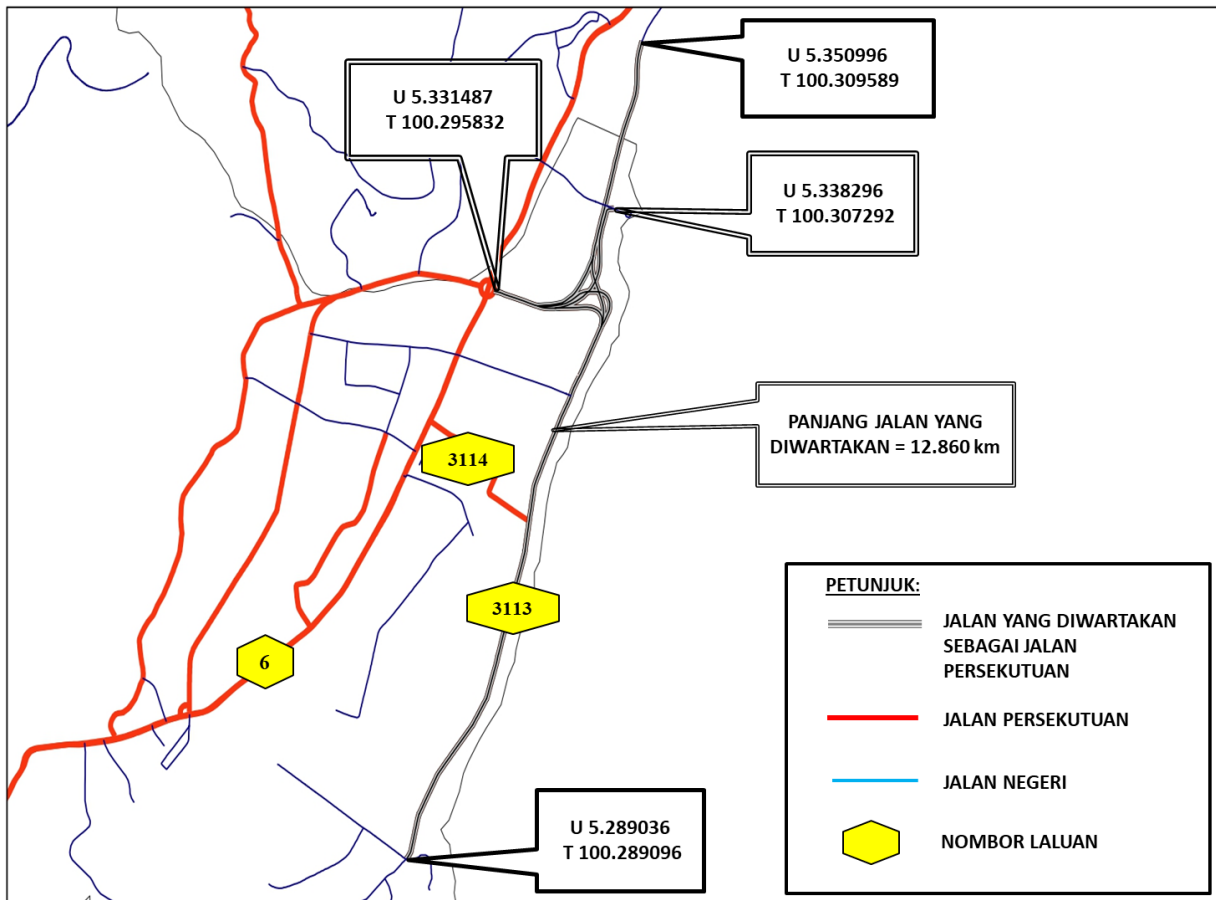
(a) dengan menggantikan butiran 1 dengan butiran yang berikut:

“1. *(Laluan 3113): Jalan Persisir Pantai (Lebuh Raya Bayan Lepas)*

Bermula dari koordinat U 5.289036, T 100.289096 dan berakhir di koordinat U 5.350996, T 100.309589 termasuk jalan sambungannya di dalam sempadan hak lalu lalang sebagaimana yang ditunjukkan dalam PETA 2: JALAN PERSISIR PANTAI (LEBUH RAYA BAYAN LEPAS) (jarak sepanjang 12.860 km).”; dan

(b) dengan menggantikan PETA 2: JALAN PESISIRAN PANTAI (LEBUH RAYA BAYAN LEPAS) peta yang berikut:

“PETA 2: JALAN PERSISIR PANTAI (LEBUH RAYA BAYAN LEPAS)



Dibuat 2 April 2024  
[KKR.100-1/2/15; PN(PU2)391/JLD.49]

DATO SRI ALEXANDER NANTA LINGGI  
*Menteri Kerja Raya*

[Akan dibentangkan di Dewan Rakyat menurut seksyen 4 Akta Jalan Persekutuan 1959]

FEDERAL ROADS ACT 1959

FEDERAL ROADS (WEST MALAYSIA) (AMENDMENT) (NO. 3) ORDER 2024

IN exercise of the powers conferred by section 3 of the Federal Roads Act 1959 [Act 376], the Minister, after consultation with the State Government of Penang, makes the following order:

**Citation and commencement**

1. (1) This order may be cited as the **Federal Roads (West Malaysia) (Amendment) (No. 3) Order 2024**.

(2) This Order comes into operation on 15 April 2024.

**Amendment of First Schedule**

2. The Federal Roads (West Malaysia) Order 1989 [P.U. (A) 401/1989], which is referred to as the “principal Order” in this Order, is amended in the First Schedule under the heading of Pulau Pinang—

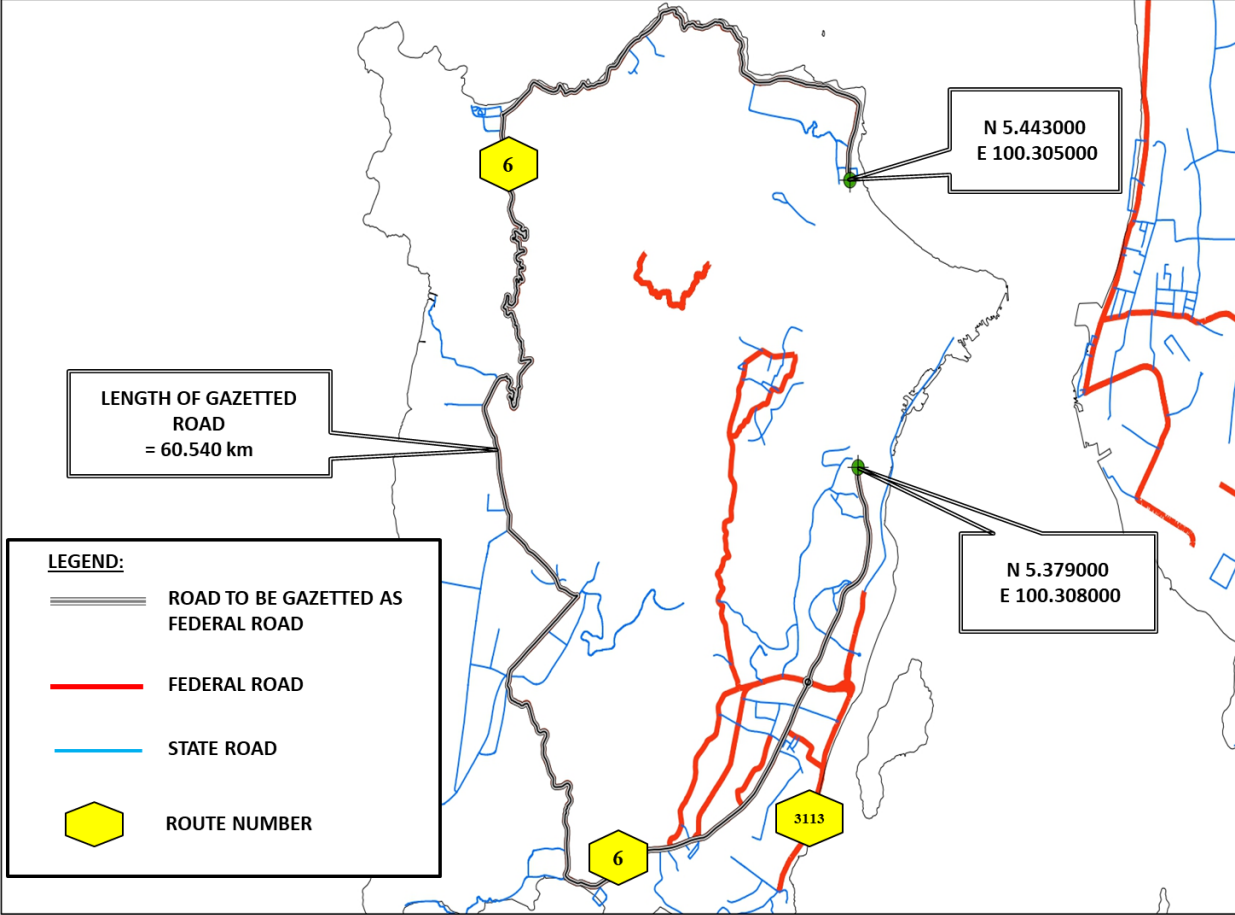
(a) by substituting for item 3 the following item:

“3. *(Route 6): Around Penang Island Road*

Starting from coordinates N 5.379000, E 100.308000 and ending at coordinates N 5.443000, E 100.305000 including Bayan Baru roundabout and its link roads within the boundaries of right of way as shown on MAP 6: AROUND PENANG ISLAND ROAD (a distance of 60.540 km).”; and

(b) by substituting for MAP 6: AROUND PENANG ISLAND ROAD the following map:

“MAP 6: AROUND PENANG ISLAND ROAD



**Amendment of Fourth Schedule**

3. The Fourth Schedule to the principal Order is amended under the heading of Pulau Pinang—

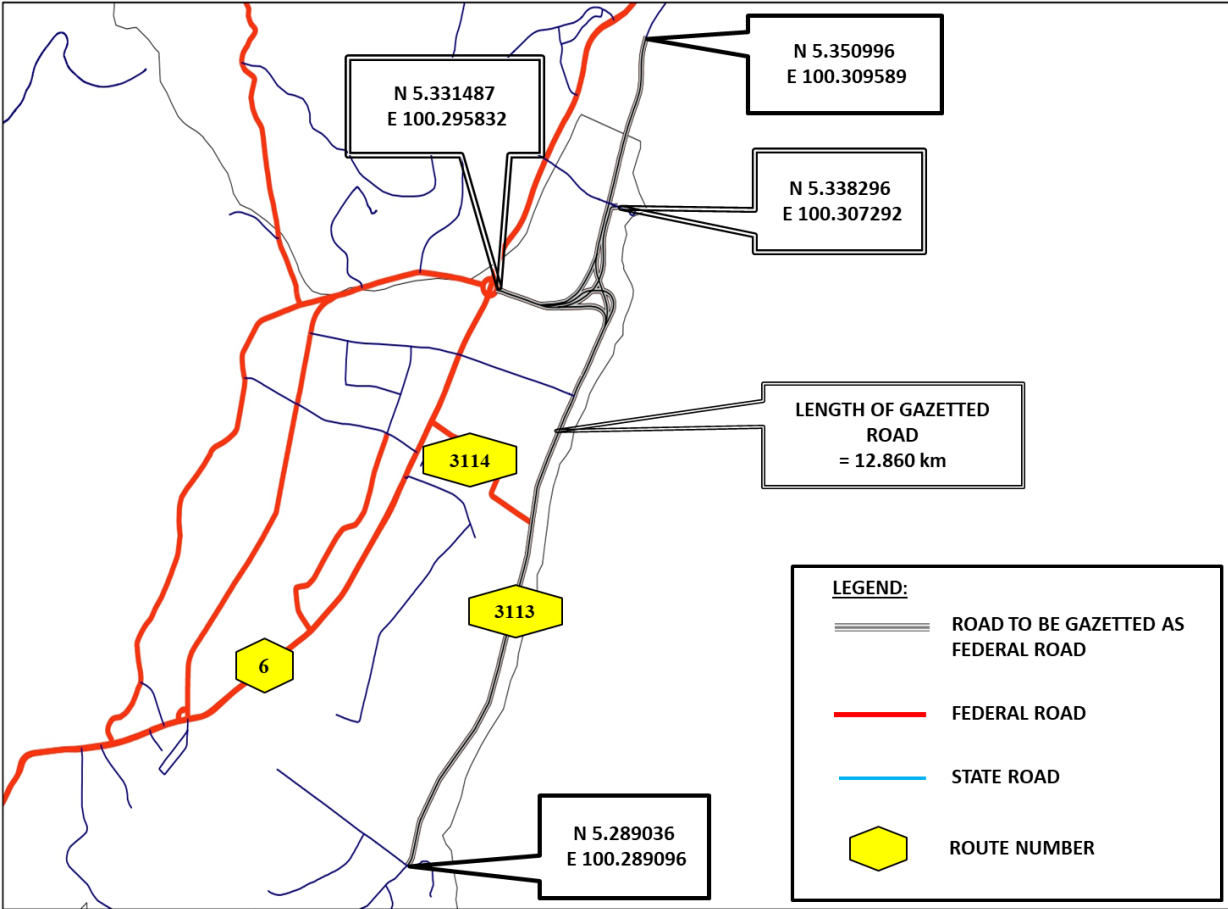
(a) by substituting for item 1 the following item:

“1. *(Route 3113): Coastal Road (Bayan Lepas Highway)*

Starting from coordinates N 5.289036, E 100.289096 and ending at coordinates N 5.350996, E 100.309589 including its link roads within the boundaries of right of way as shown on MAP 2: COASTAL ROAD (BAYAN LEPAS HIGHWAY) (a distance of 12.860 km).”; and

(b) by substituting for MAP 2: COASTAL ROAD (BAYAN LEPAS HIGHWAY) the following map:

“MAP 2: COASTAL ROAD (BAYAN LEPAS HIGHWAY)



Made 2 April 2024  
[KKR.100-1/2/15; PN(PU2)391/JLD.49]

DATO SRI ALEXANDER NANTA LINGGI  
*Minister of Works*

[To be laid before the Dewan Rakyat pursuant to section 4 of the Federal Roads Act 1959]