



15 Oktober 2024  
15 October 2024  
P.U. (A) 294

WARTA KERAJAAN PERSEKUTUAN

*FEDERAL GOVERNMENT  
GAZETTE*

PERINTAH JALAN PERSEKUTUAN (MALAYSIA BARAT)  
(PINDAAN) (NO. 11) 2024

*FEDERAL ROADS (WEST MALAYSIA) (AMENDMENT)  
(NO. 11) ORDER 2024*

DISIARKAN OLEH/  
PUBLISHED BY  
JABATAN PEGUAM NEGARA/  
ATTORNEY GENERAL'S CHAMBERS

AKTA JALAN PERSEKUTUAN 1959

PERINTAH JALAN PERSEKUTUAN (MALAYSIA BARAT) (PINDAAN) (NO. 11) 2024

PADA menjalankan kuasa yang diberikan oleh seksyen 3 Akta Jalan Persekutuan 1959 [Akta 376], Menteri, setelah berunding dengan Kerajaan Negeri Sembilan, membuat perintah yang berikut:

**Nama dan permulaan kuat kuasa**

1. (1) Perintah ini bolehlah dinamakan **Perintah Jalan Persekutuan (Malaysia Barat) (Pindaan) (No. 11) 2024**.

(2) Perintah ini mula berkuat kuasa pada 21 Oktober 2024.

**Pindaan Jadual Pertama**

2. Perintah Jalan Persekutuan (Malaysia Barat) 1989 [P.U. (A) 401/1989] dipinda dalam Jadual Pertama di bawah kepala Negeri Sembilan Darul Khusus—

(a) dengan menggantikan butiran 7 dengan butiran yang berikut:

“7. *(Laluan 10): Jalan Gemas-Kemayan*

Bermula dari persimpangan Laluan 1, Jalan Gemas-Tampin di koordinat U 2.587942, T 102.555376 dan berakhir di sempadan Negeri Sembilan dan Pahang di koordinat U 3.122946, T 102.363908 termasuk jalan sambungannya di dalam sempadan hak lalu lalang sebagaimana yang ditunjukkan dalam PETA 21: JALAN GEMAS-KEMAYAN (jarak sepanjang 70.070 km).”;

(b) dengan menggantikan butiran 8 dengan butiran yang berikut:

“8. *(Laluan 11): Jalan Serting Tengah-Keratong*

Bermula dari persimpangan Laluan 9, Jalan Tampin-Kuala Pilah-Manchis di koordinat U 2.877160, T 102.323199 dan berakhir di sempadan Negeri Sembilan dan Pahang di koordinat U 2.903054, T 102.642443 termasuk jalan sambungannya di dalam sempadan hak lalu lalang sebagaimana yang ditunjukkan dalam PETA 22: JALAN SERTING TENGAH-KERATONG (jarak sepanjang 36.523 km).”;

(c) dengan menggantikan butiran 9 dengan butiran yang berikut:

“9. *(Laluan 41): Jalan Juasseh-Bahau*

Bermula dari persimpangan Laluan 9, Jalan Tampin-Kuala Pilah-Manchis di koordinat U 2.790203, T 102.297901 dan berakhir di persimpangan Laluan 10, Jalan Gemas-Kemayan di koordinat U 2.806164, T 102.409918 termasuk jalan sambungannya di dalam sempadan hak lalu lalang sebagaimana yang ditunjukkan dalam PETA 23: JALAN JUASSEH-BAHAU (jarak sepanjang 13.610 km).”;

(d) dengan memasukkan selepas butiran 28 butiran yang berikut:

“29. *(Laluan 42): Jalan Utama Serting Hilir*

Bermula dari persimpangan Laluan 11, Jalan Serting Tengah-Keratong di koordinat U 2.886999, T 102.498814 dan berakhir di persimpangan Laluan 43, Jalan Lui Selatan-Tembangau di koordinat U 2.990723, T 102.487467 termasuk jalan sambungannya di dalam sempadan hak lalu lalang

sebagaimana yang ditunjukkan dalam PETA 24: JALAN UTAMA SERTING HILIR (jarak sepanjang 11.790 km).

30. *(Laluan 43): Jalan Lui Selatan-Tembangau*

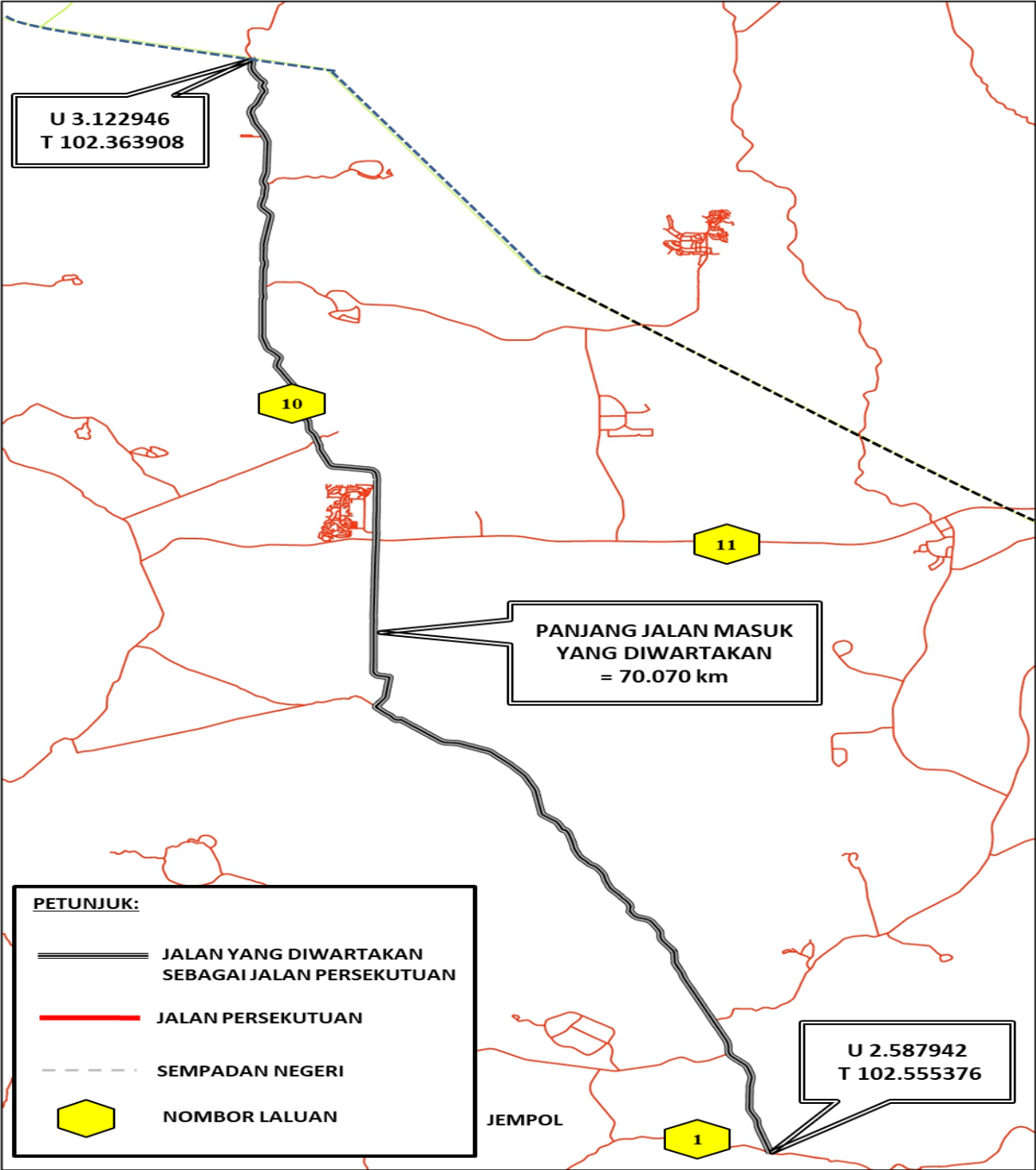
Bermula dari persimpangan Laluan 10, Jalan Gemas-Kemayan di koordinat U 3.011197, T 102.368299 dan berakhir di sempadan Negeri Sembilan dan Pahang di koordinat U 2.992739, T 102.507208 termasuk jalan sambungannya di koordinat U 3.006092, T 102.391985 di dalam sempadan hak lalu lalang sebagaimana yang ditunjukkan dalam PETA 25: JALAN LUI SELATAN-TEMBANGAU (jarak sepanjang 16.910 km).

31. *(Laluan 44): Jalan Utama Palong*

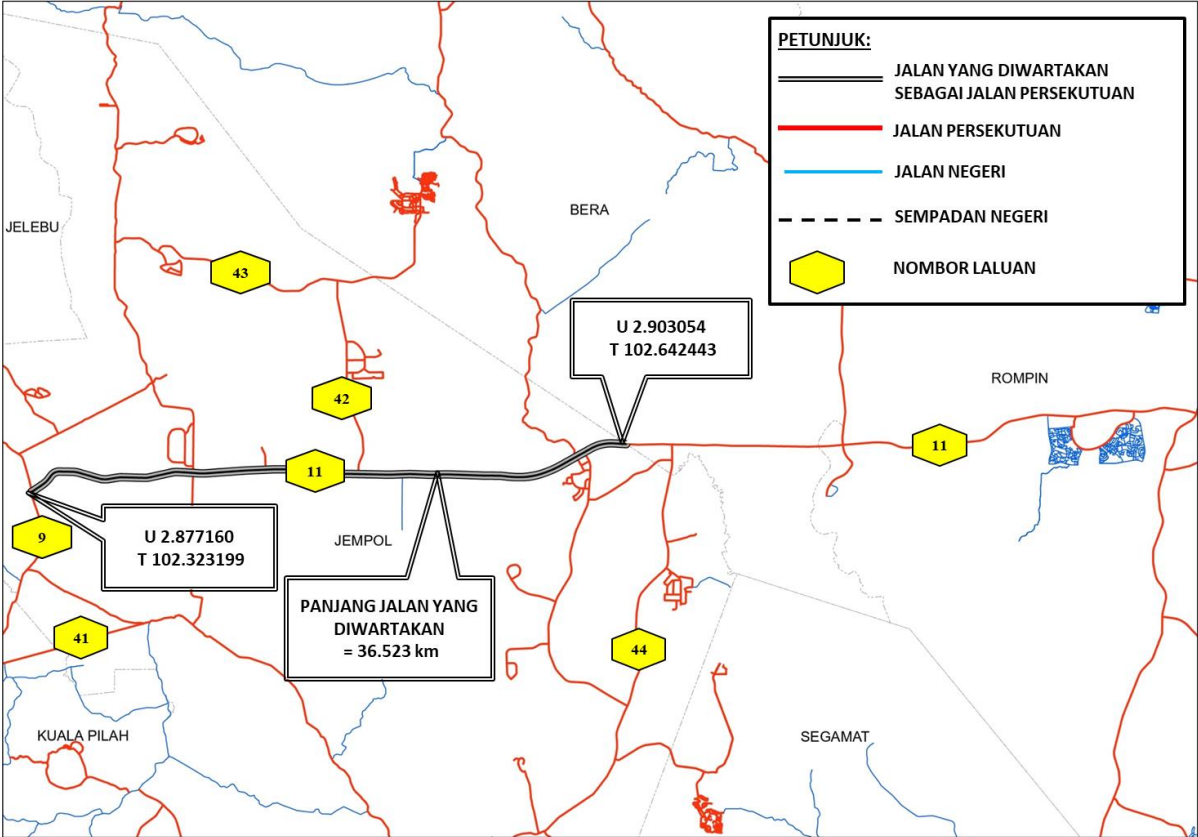
Bermula dari persimpangan Laluan 10, Jalan Gemas-Kemayan di koordinat U 2.652505, T 102.534517 dan berakhir di sempadan Negeri Sembilan dan Pahang di koordinat U 2.887190, T 102.666326 termasuk jalan sambungannya di dalam sempadan hak lalu lalang sebagaimana yang ditunjukkan dalam PETA 26: JALAN UTAMA PALONG (jarak sepanjang 33.790 km).”; dan

(e) dengan memasukkan selepas PETA 20: JALAN LUKUT-SEREMBAN peta yang berikut:

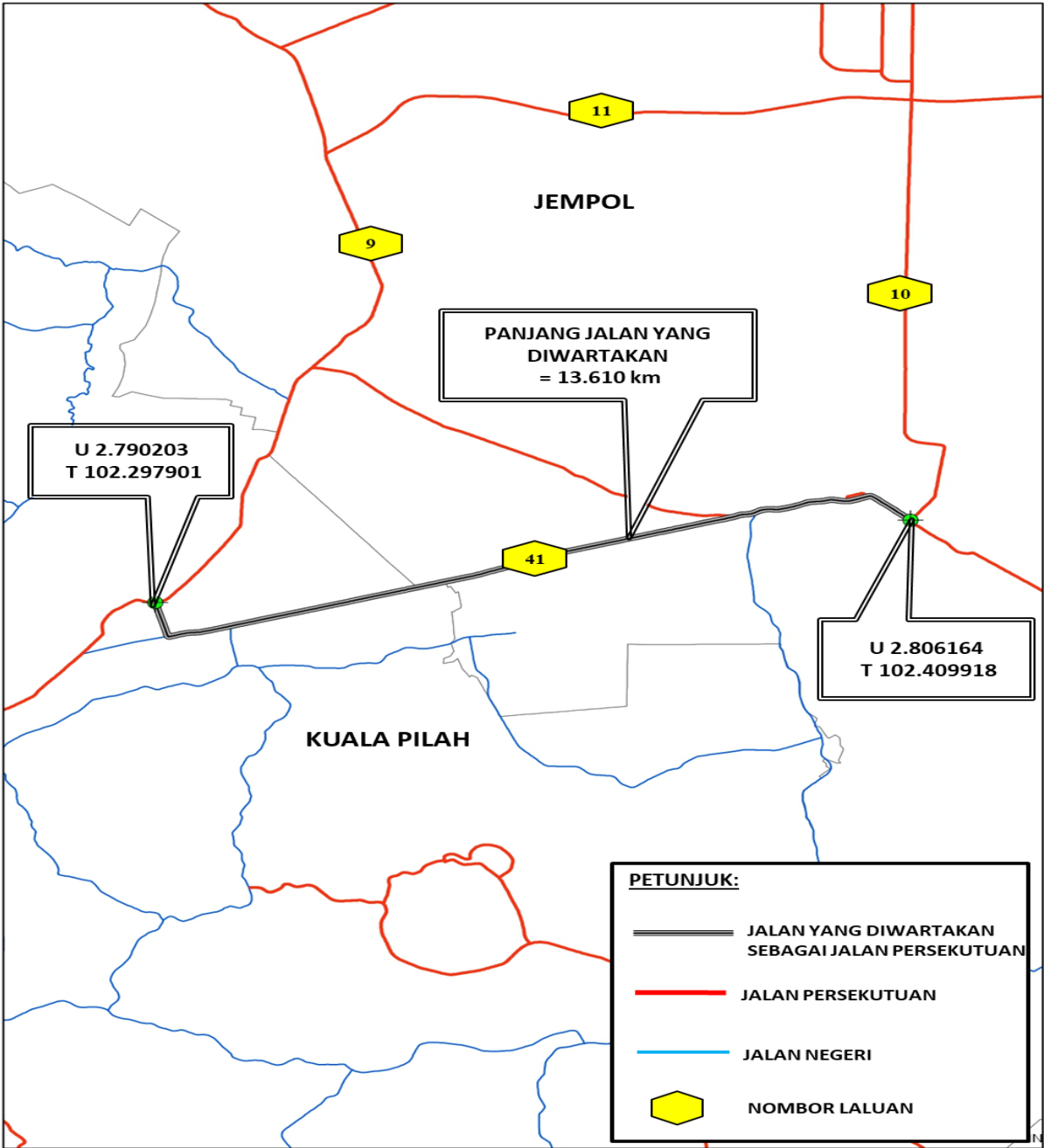
“PETA 21: JALAN GEMAS-KEMAYAN



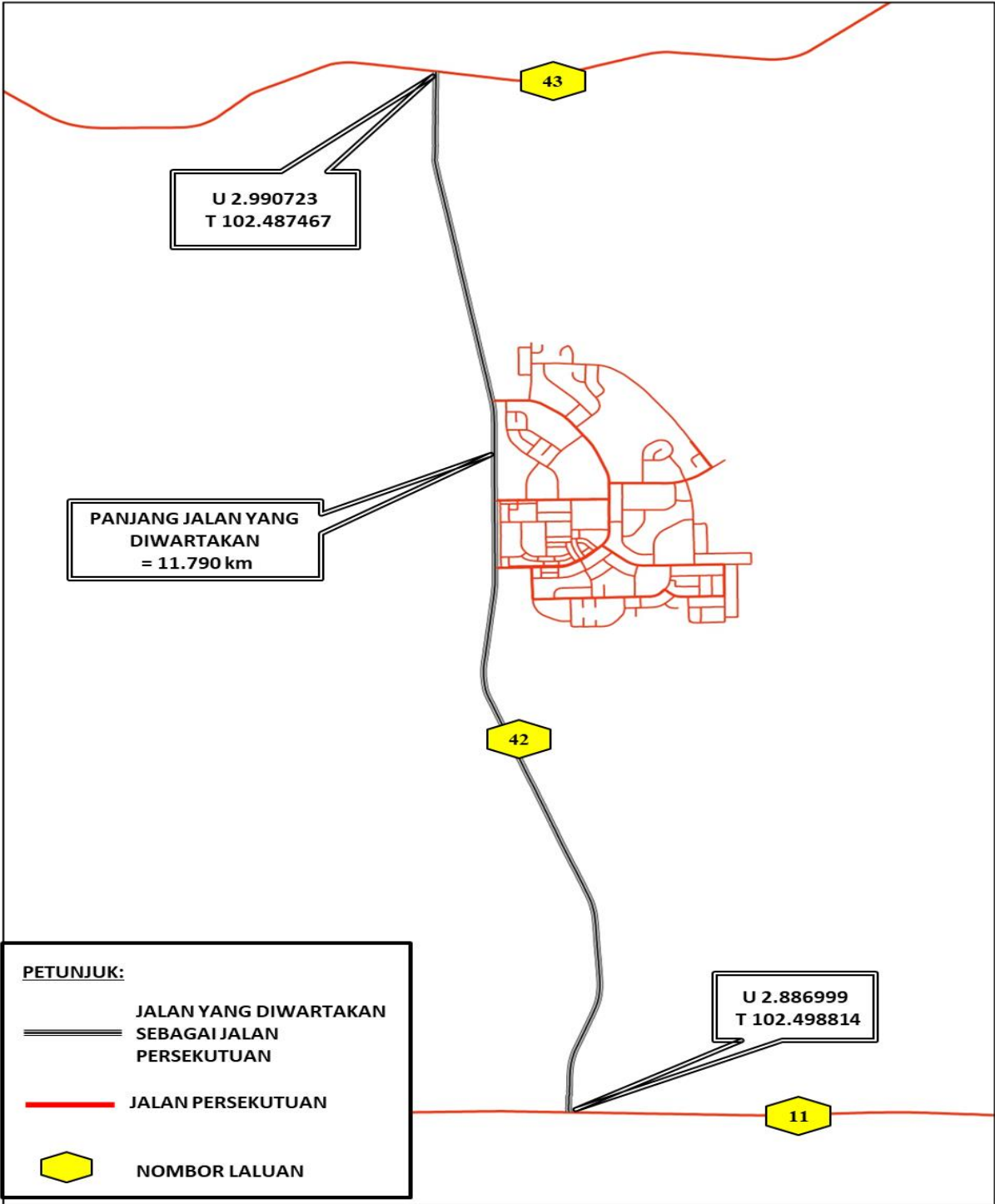
PETA 22: JALAN SERTING TENGAH-KERATONG



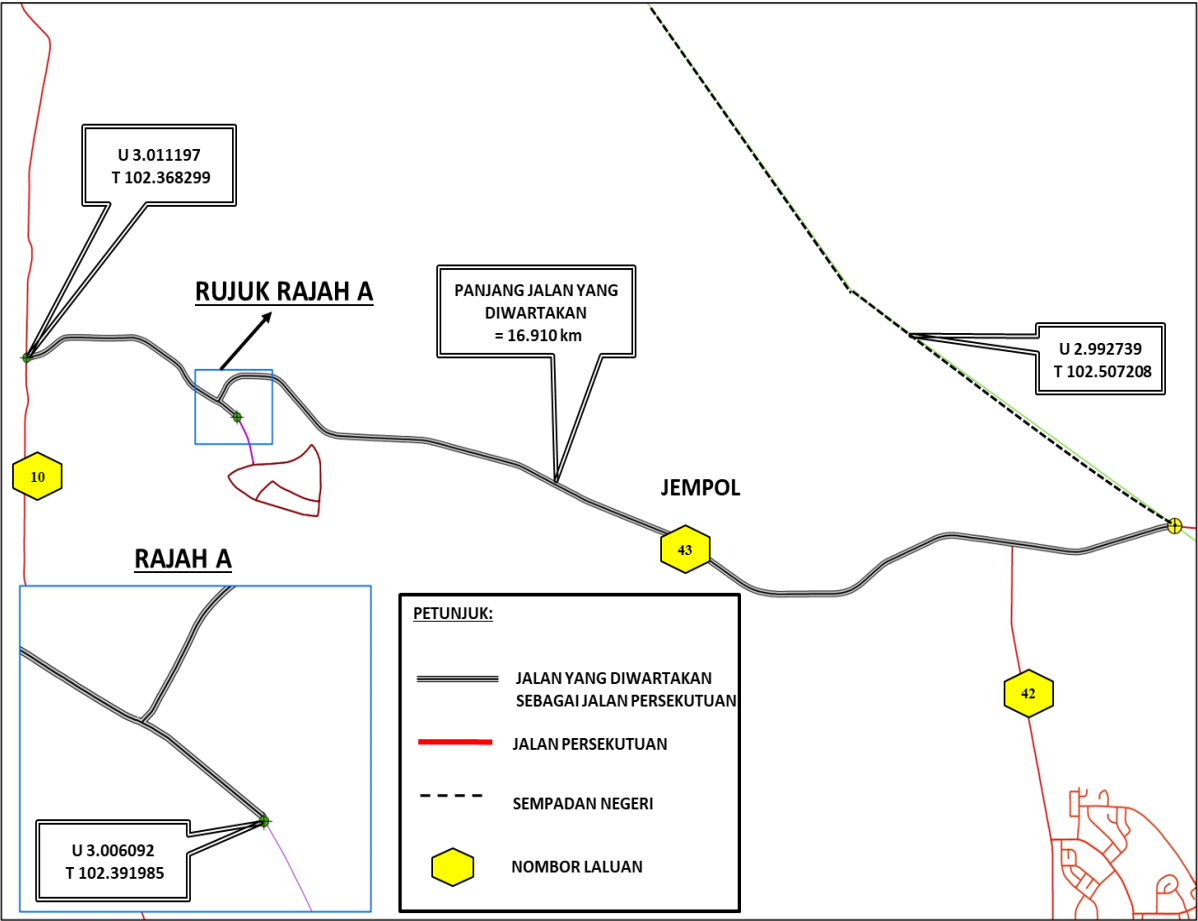
PETA 23: JALAN JUASSEH-BAHAU



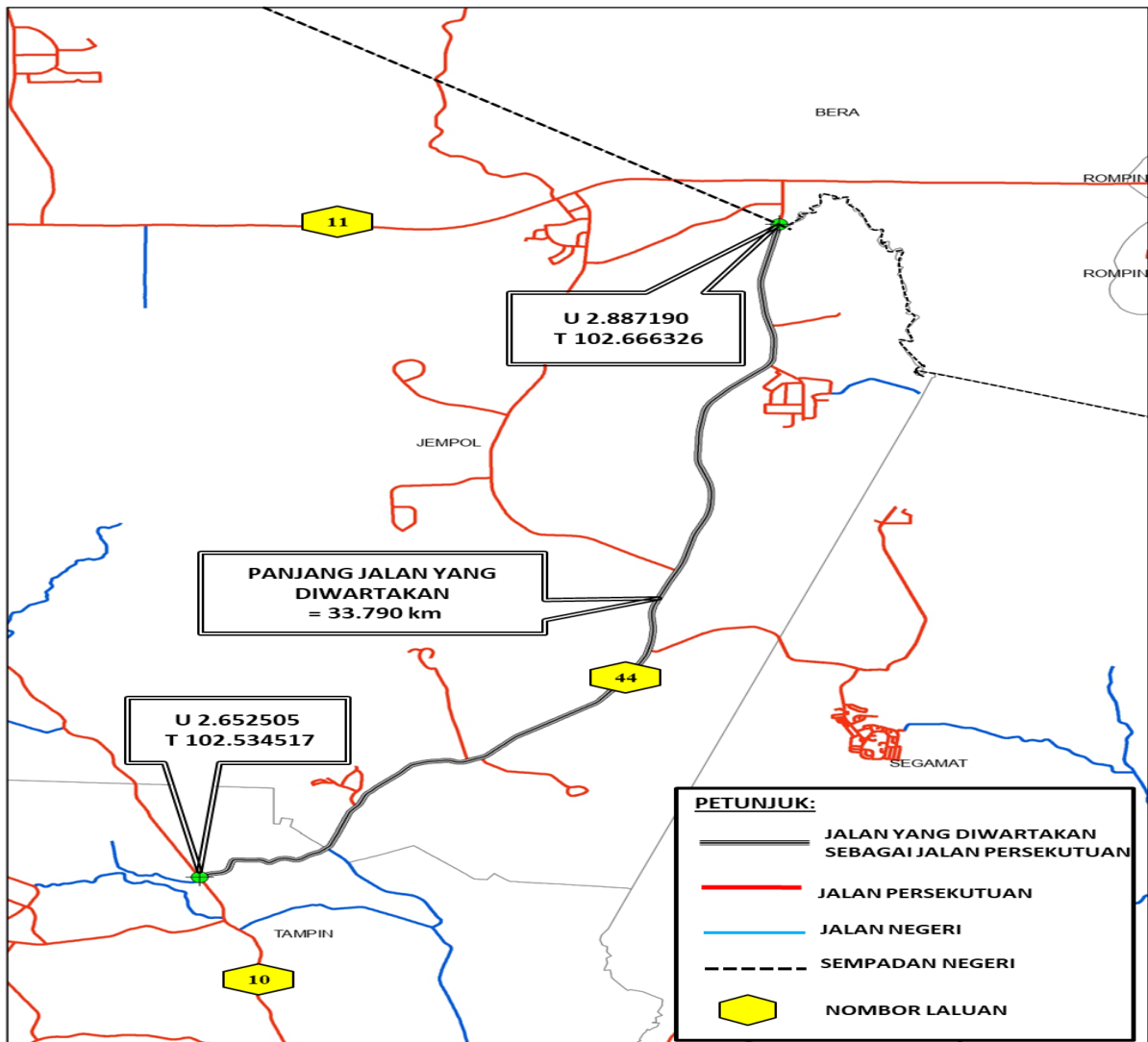
PETA 24: JALAN UTAMA SERTING HILIR



PETA 25: JALAN LUI SELATAN-TEMBANGAU



PETA 26: JALAN UTAMA PALONG



Dibuat 14 Oktober 2024  
[KKR.100-1/2/19; PN(PU2)391/JLD.50]

DATO SRI ALEXANDER NANTA LINGGI  
*Menteri Kerja Raya*

[Akan dibentangkan di Dewan Rakyat menurut seksyen 4 Akta Jalan Persekutuan 1959]

FEDERAL ROADS ACT 1959

FEDERAL ROADS (WEST MALAYSIA) (AMENDMENT) (NO. 11) ORDER 2024

IN exercise of the powers conferred by section 3 of the Federal Roads Act 1959 [Act 376], the Minister, after consultation with the State Government of Negeri Sembilan, makes the following order:

**Citation and commencement**

1. (1) This order may be cited as the **Federal Roads (West Malaysia) (Amendment) (No. 11) Order 2024**.

(2) This Order comes into operation on 21 October 2024.

**Amendment of First Schedule**

2. The Federal Roads (West Malaysia) Order 1989 [P.U. (A) 401/1989] is amended in the First Schedule under the heading of Negeri Sembilan Darul Khusus—

(a) by substituting for item 7 the following item:

“7. *(Route 10): Gemas-Kemayan Road*

Starting from the junction of Route 1, Gemas-Tampin Road at coordinates N 2.587942, E 102.555376 and ending at Negeri Sembilan and Pahang state boundary at coordinates N 3.122946, E 102.363908 including its link road within the boundaries of right of way as shown on MAP 21: GEMAS-KEMAYAN ROAD (a distance of 70.070 km).”;

(b) by substituting for item 8 the following item:

“8. *(Route 11): Serting Tengah-Keratong Road*

Starting from the junction of Route 9, Tampin-Kuala Pilah-Manchis Road at coordinates N 2.877160, E 102.323199 and ending at Negeri Sembilan and Pahang state boundary at coordinates N 2.903054, E 102.642443 including its link road within the boundaries of right of way as shown on MAP 22: SERTING TENGAH-KERATONG ROAD (a distance of 36.523 km).”;

(c) by substituting for item 9 the following item:

“9. *(Route 41): Juasseh-Bahau Road*

Starting from the junction of Route 9, Tampin-Kuala Pilah-Manchis Road at coordinates N 2.790203, E 102.297901 and ending at the junction of Route 10, Gemas-Kemayan Road at coordinates N 2.806164, E 102.409918 including its link road within the boundaries of right of way as shown on MAP 23: JUASSEH-BAHAU ROAD (a distance of 13.610 km).”;

(d) by inserting after item 28 the following items:

“29. *(Route 42): Serting Hilir Main Road*

Starting from the junction of Route 11, Serting Tengah-Keratong Road at coordinates N 2.886999, E 102.498814 and ending at the junction of Route 43, Lui Selatan-Tembangau Road at coordinates N 2.990723, E 102.487467 including its link road within the boundaries of right of way as shown on MAP 24: SERTING HILIR MAIN ROAD (a distance of 11.790 km).

30. *(Route 43): Lui Selatan-Tembangau Road*

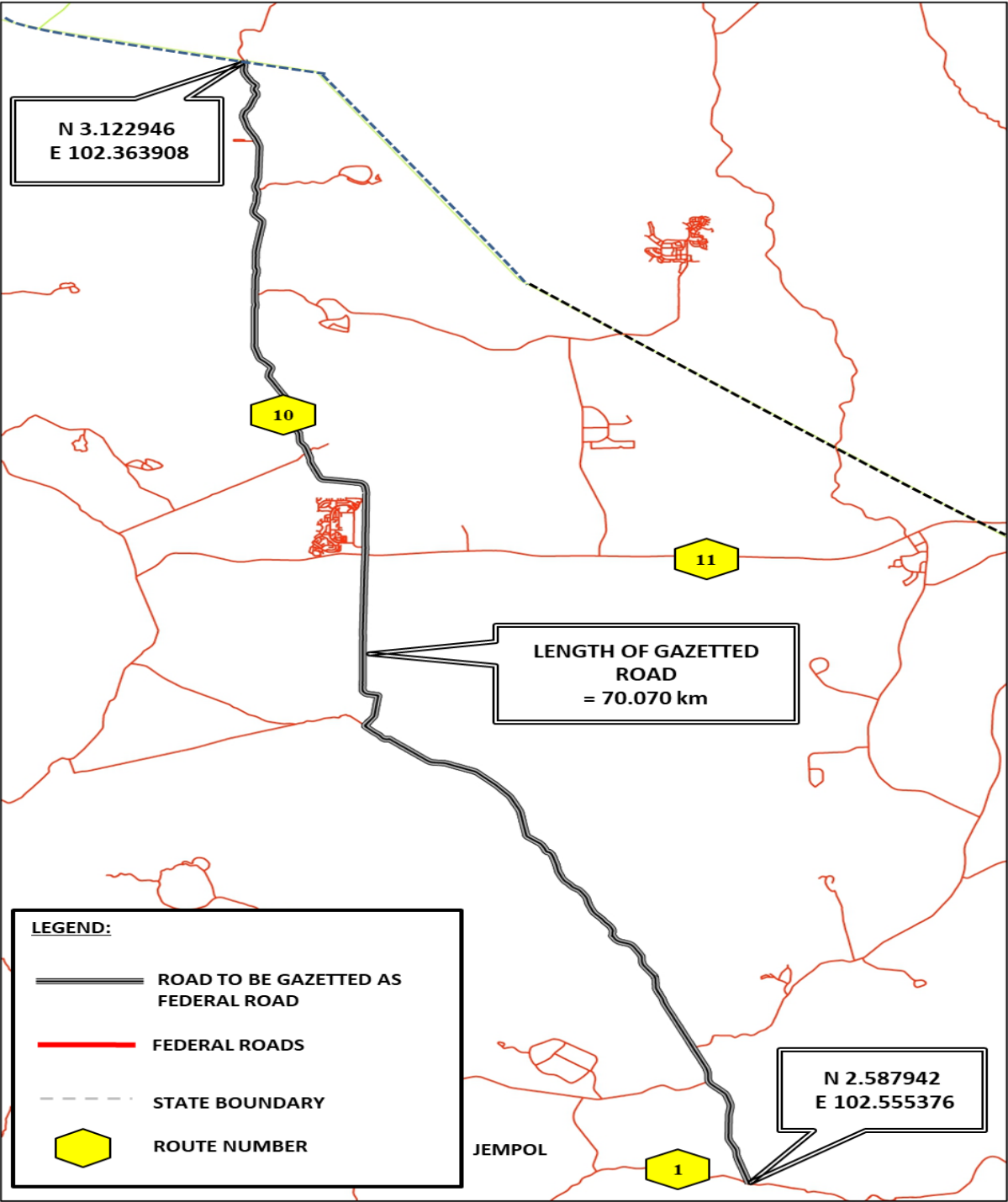
Starting from the junction of Route 10 junction, Gemas-Kemayan Road at coordinates N 3.011197, E 102.368299 and ending at Negeri Sembilan and Pahang state boundary at coordinates N 2.992739, E 102.507208 including its link road at coordinates N 3.006092, E 102.391985 within the boundaries of right of way as shown on MAP 25: LUI SELATAN-TEMBANGAU ROAD (a distance of 16.910 km).

31. *(Route 44): Palong Main Road*

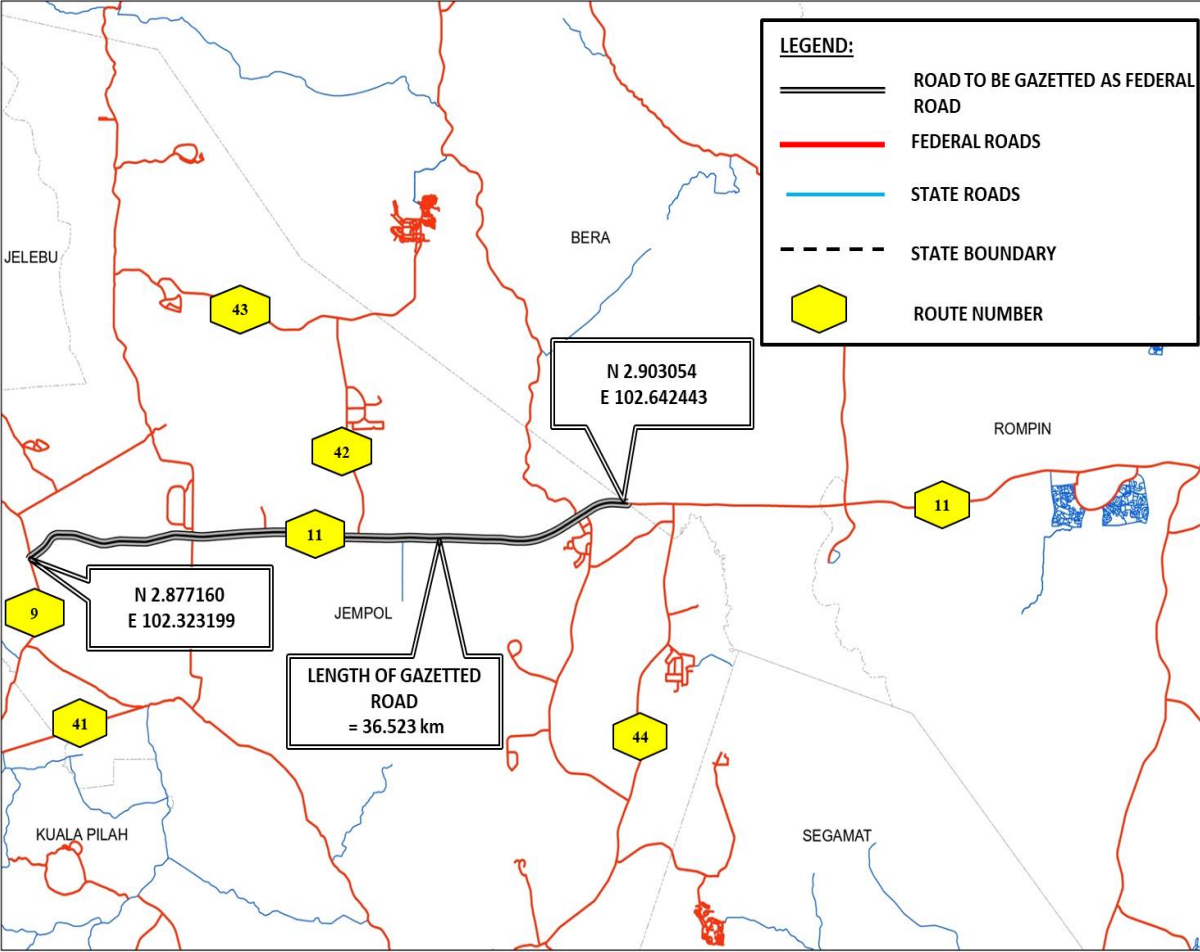
Starting from the junction of Route 10, Gemas-Kemayan Road at coordinates N 2.652505, E 102.534517 and ending at Negeri Sembilan and Pahang state boundary at coordinates N 2.887190, E 102.666326 including its link road within the boundaries of right of way as shown on MAP 26: PALONG MAIN ROAD (a distance of 33.790 km).”; and

(e) by inserting after MAP 20: LUKUT-SEREMBAN ROAD the following maps:

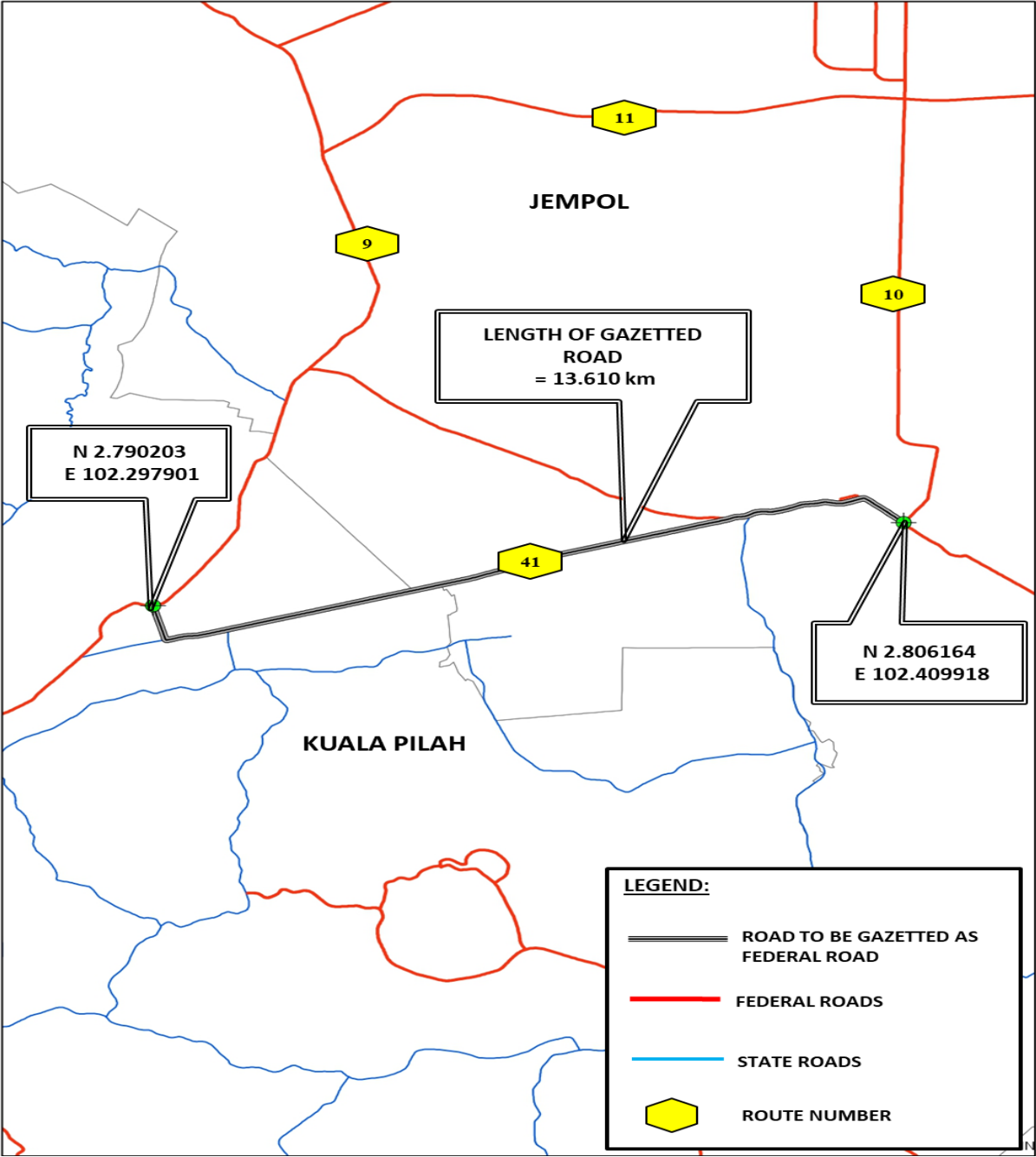
“MAP 21: GEMAS-KEMAYAN ROAD



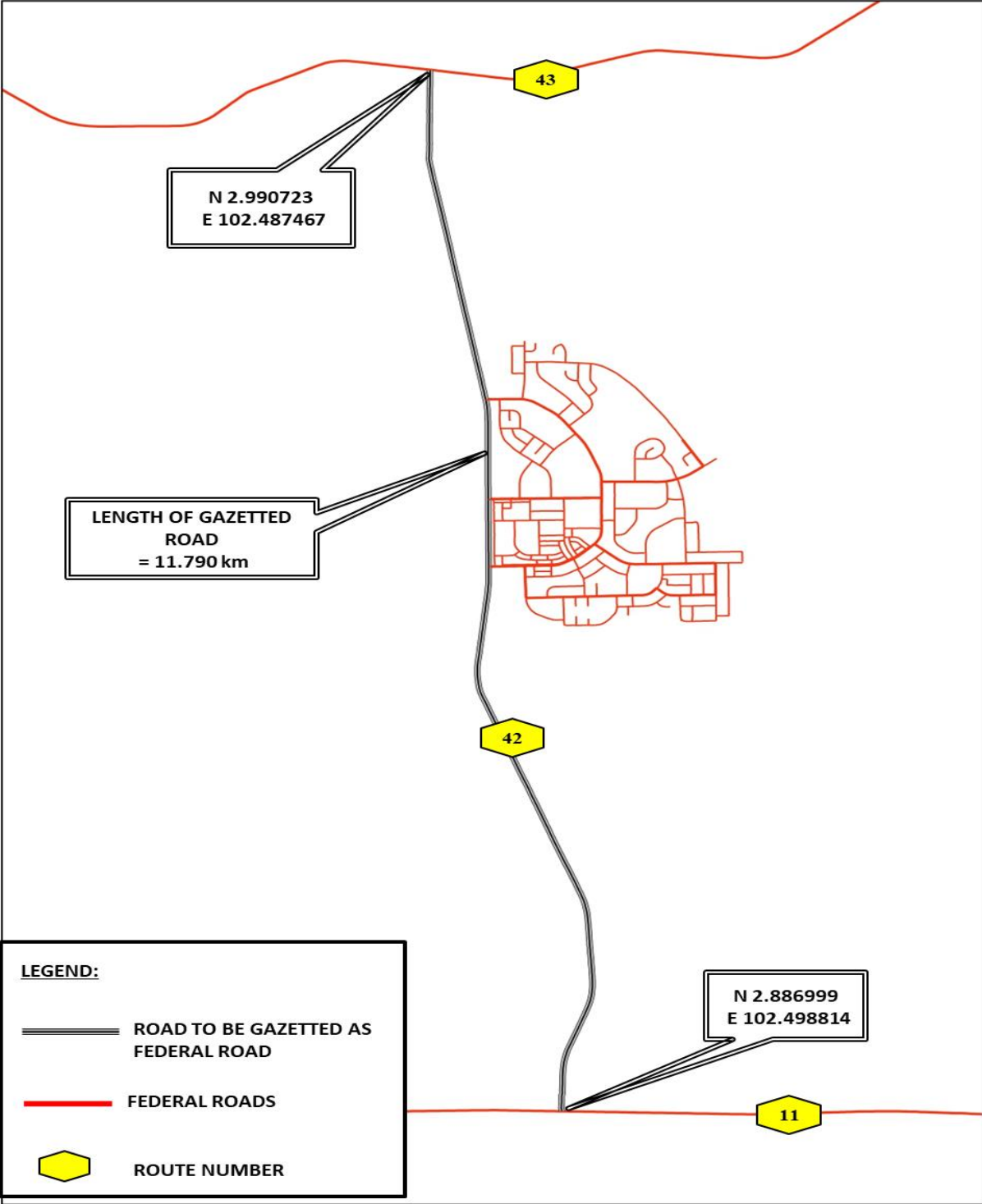
MAP 22: SERTING TENGAH-KERATONG ROAD



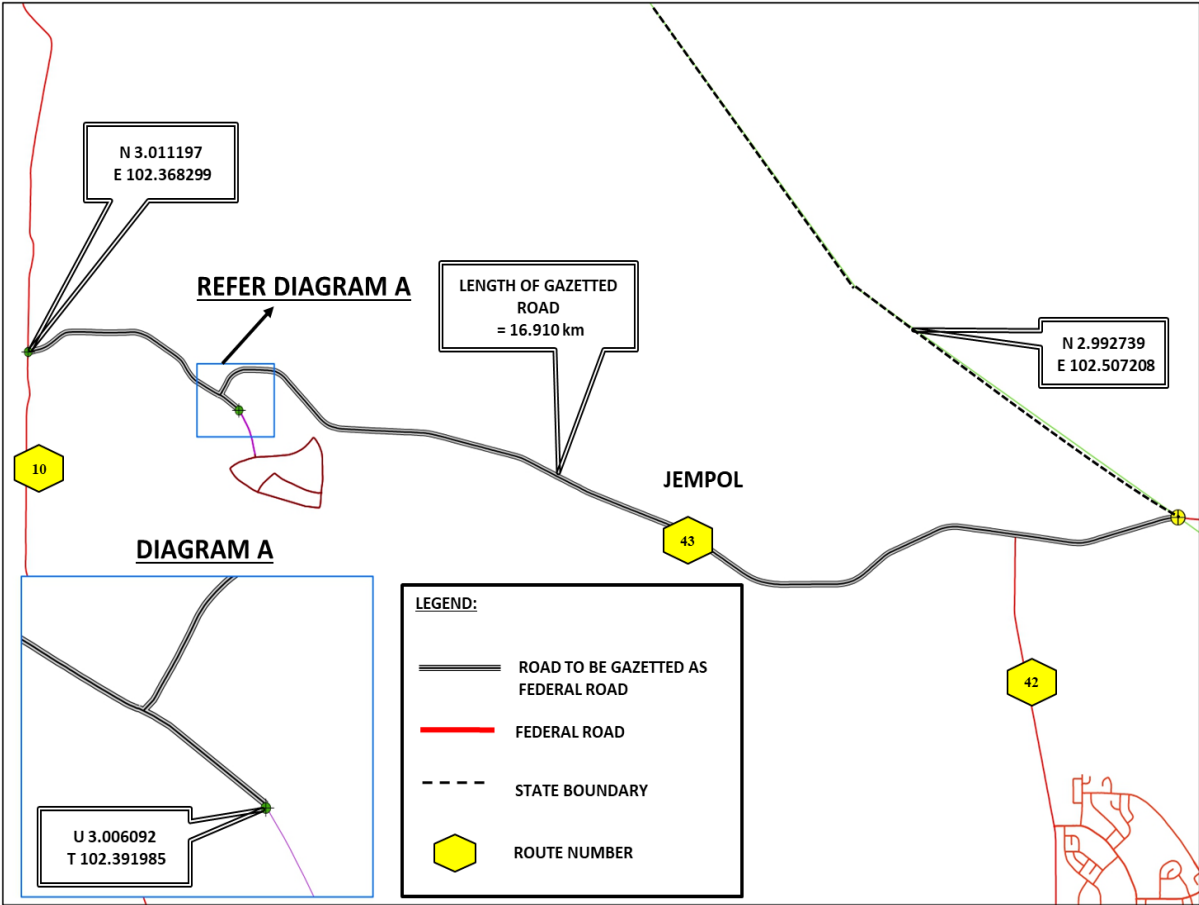
MAP 23: JUASSEH-BAHAU ROAD



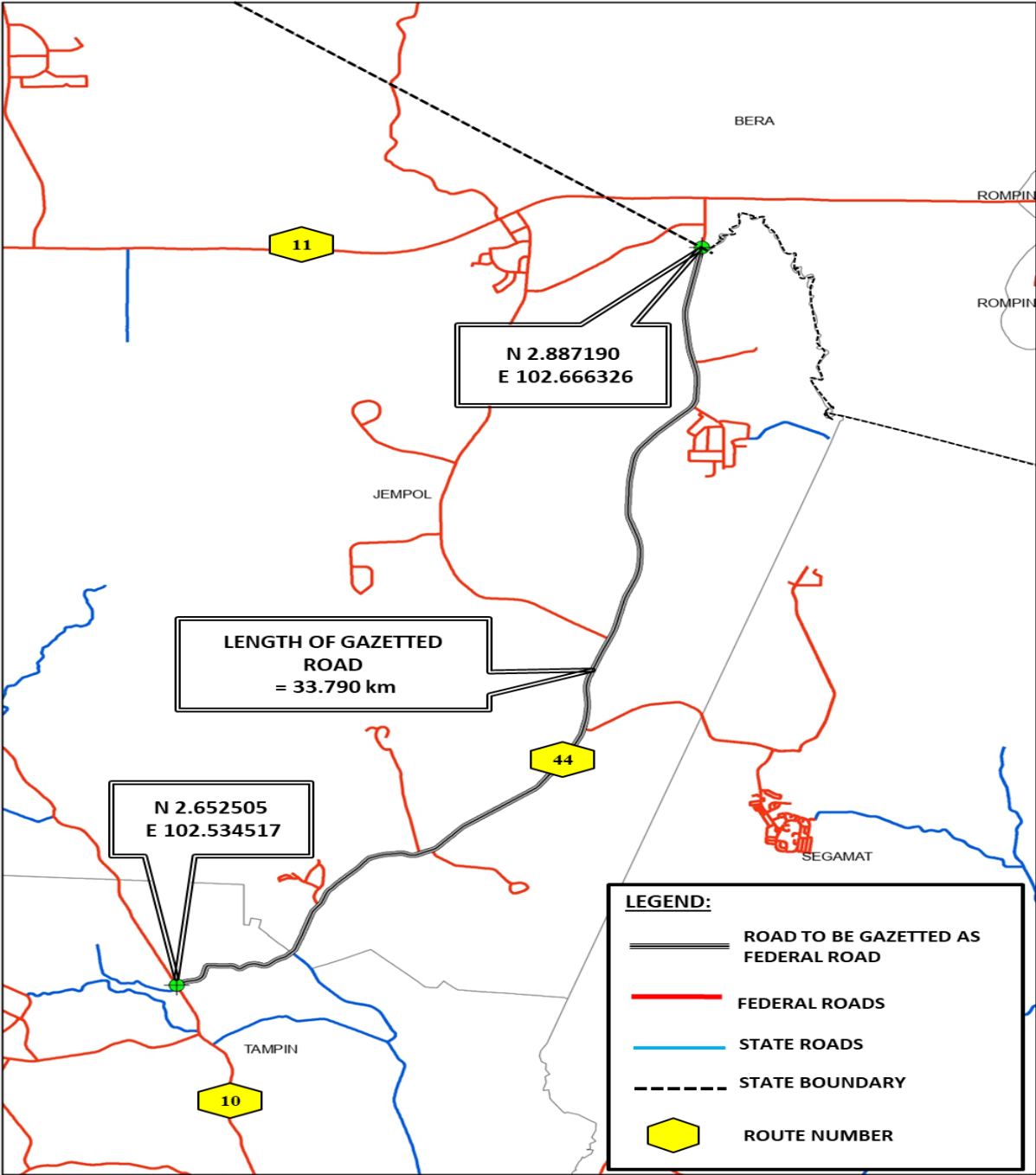
MAP 24: SERTING HILIR MAIN ROAD



MAP 25: LUI SELATAN-TEMBANGAU ROAD



MAP 26: PALONG MAIN ROAD



Made 14 October 2024  
[KKR.100-1/2/19; PN(PU2)391/JLD.50]

DATO SRI ALEXANDER NANTA LINGGI  
*Minister of Works*

[To be laid before the Dewan Rakyat pursuant to section 4 of the Federal Roads Act 1959]