



4 Februari 2025  
4 February 2025  
P.U. (A) 51

WARTA KERAJAAN PERSEKUTUAN

*FEDERAL GOVERNMENT  
GAZETTE*

PERINTAH JALAN PERSEKUTUAN (MALAYSIA BARAT)  
(PINDAAN) (NO. 3) 2025

*FEDERAL ROADS (WEST MALAYSIA)  
(AMENDMENT) (NO. 3) ORDER 2025*

DISIARKAN OLEH/  
PUBLISHED BY  
JABATAN PEGUAM NEGARA/  
ATTORNEY GENERAL'S CHAMBERS

## AKTA JALAN PERSEKUTUAN 1959

## PERINTAH JALAN PERSEKUTUAN (MALAYSIA BARAT) (PINDAAN) (NO. 3) 2025

PADA menjalankan kuasa yang diberikan oleh seksyen 3 Akta Jalan Persekutuan 1959 [Akta 376], Menteri, setelah berunding dengan Kerajaan Negeri Kelantan, membuat perintah yang berikut:

**Nama dan permulaan kuat kuasa**

1. (1) Perintah ini bolehlah dinamakan **Perintah Jalan Persekutuan (Malaysia Barat) (Pindaan) (No. 3) 2025**.

(2) Perintah ini mula berkuat kuasa pada 7 Februari 2025.

**Pindaan Jadual Pertama**

2. Perintah Jalan Persekutuan (Malaysia Barat) 1989 [P.U. (A) 401/1989] dipinda dalam Jadual Pertama di bawah kepala Negeri Kelantan Darul Naim—

(a) dengan menggantikan butiran 1 dengan butiran yang berikut:

“1. *(Laluan 3): Jalan Pasir Puteh-Rantau Panjang*

Bermula dari sempadan negeri Terengganu–Kelantan di koordinat U 5.747654, T 102.434056 dan berakhir di koordinat U 6.022538, T 101.974945 termasuk jalan sambungannya dalam sempadan hak lalu-lalang sebagaimana yang ditunjukkan dalam PETA 24: JALAN PASIR PUTEH-RANTAU PANJANG (jarak sepanjang 90.057 km).”;

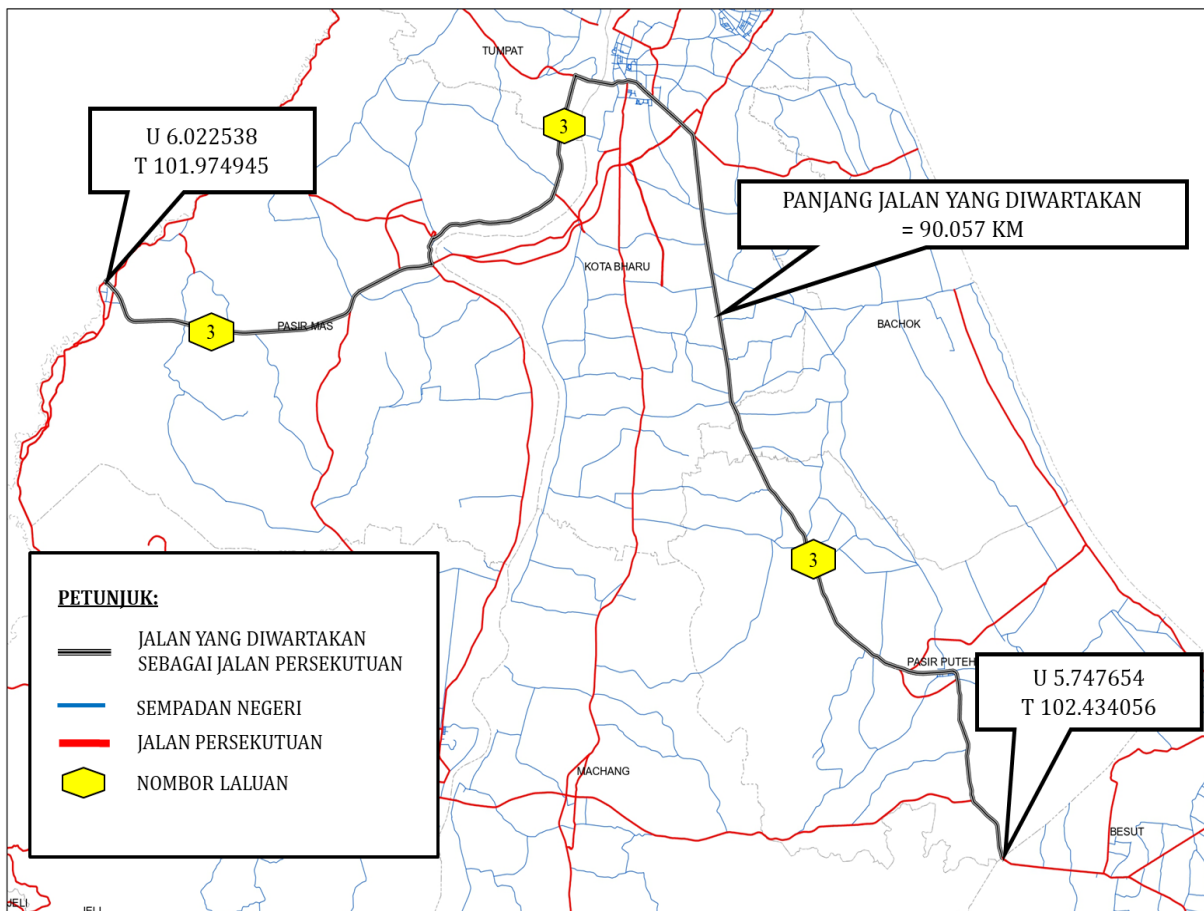
(b) dengan menggantikan butiran 16 dengan butiran yang berikut:

“16. (Laluan 2753): Jalan Kampung Jerimbong

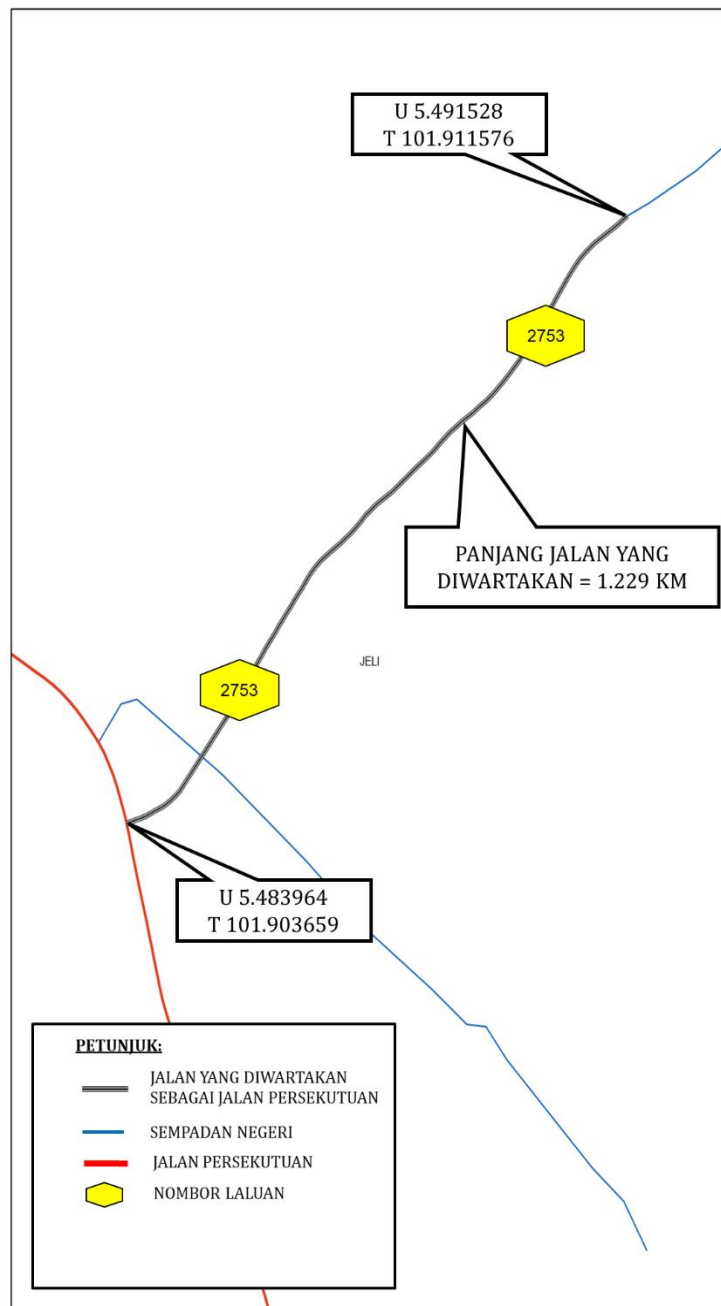
Bermula dari persimpangan Laluan 66, Jalan Dabong-Jeli di koordinat U 5.491528, T 101.911576 dan berakhir di koordinat U 5.483964, T 101.903659 termasuk jalan sambungannya dalam sempadan hak lalu-lalang sebagaimana yang ditunjukkan dalam PETA 25: JALAN KAMPUNG JERIMBONG (jarak sepanjang 1.229 km).”; dan

(c) dengan memasukkan selepas PETA 23: JALAN KUBANG KERIAN-SABAK peta yang berikut:

“PETA 24: JALAN PASIR PUTEH-RANTAU PANJANG



PETA 25: JALAN KAMPUNG JERIMBONG



Dibuat 3 Februari 2025  
[KKR.100-1/2/22; PN(PU2)391/JLD.51]

DATO SRI ALEXANDER NANTA LINGGI  
*Menteri Kerja Raya*

[Akan dibentangkan di Dewan Rakyat menurut seksyen 4 Akta Jalan Persekutuan 1959]

## FEDERAL ROADS ACT 1959

## FEDERAL ROADS (WEST MALAYSIA) (AMENDMENT) (NO. 3) ORDER 2025

IN exercise of the powers conferred by section 3 of the Federal Roads Act 1959 [Act 376], the Minister, after consultation with the State Government of Kelantan, makes the following order:

**Citation and commencement**

1. (1) This order may be cited as the **Federal Roads (West Malaysia) (Amendment) (No. 3) Order 2025**.

(2) This Order comes into operation on 7 February 2025.

**Amendment of First Schedule**

2. The Federal Roads (West Malaysia) Order 1989 [P.U. (A) 401/1989] is amended in the First Schedule under the heading of Negeri Kelantan Darul Naim—

(a) by substituting for item 1 the following item:

“1. *(Route 3): Pasir Puteh-Rantau Panjang Road*

Starting from Terengganu-Kelantan state boundary at coordinates N 5.747654, E 102.434056 and ending at coordinates N 6.022538, E 101.974945 including its link road within the boundaries of right of way as shown on MAP 24: PASIR PUTEH-RANTAU PANJANG ROAD (a distance of 90.057 km).”;

(b) by substituting for item 16 the following item:

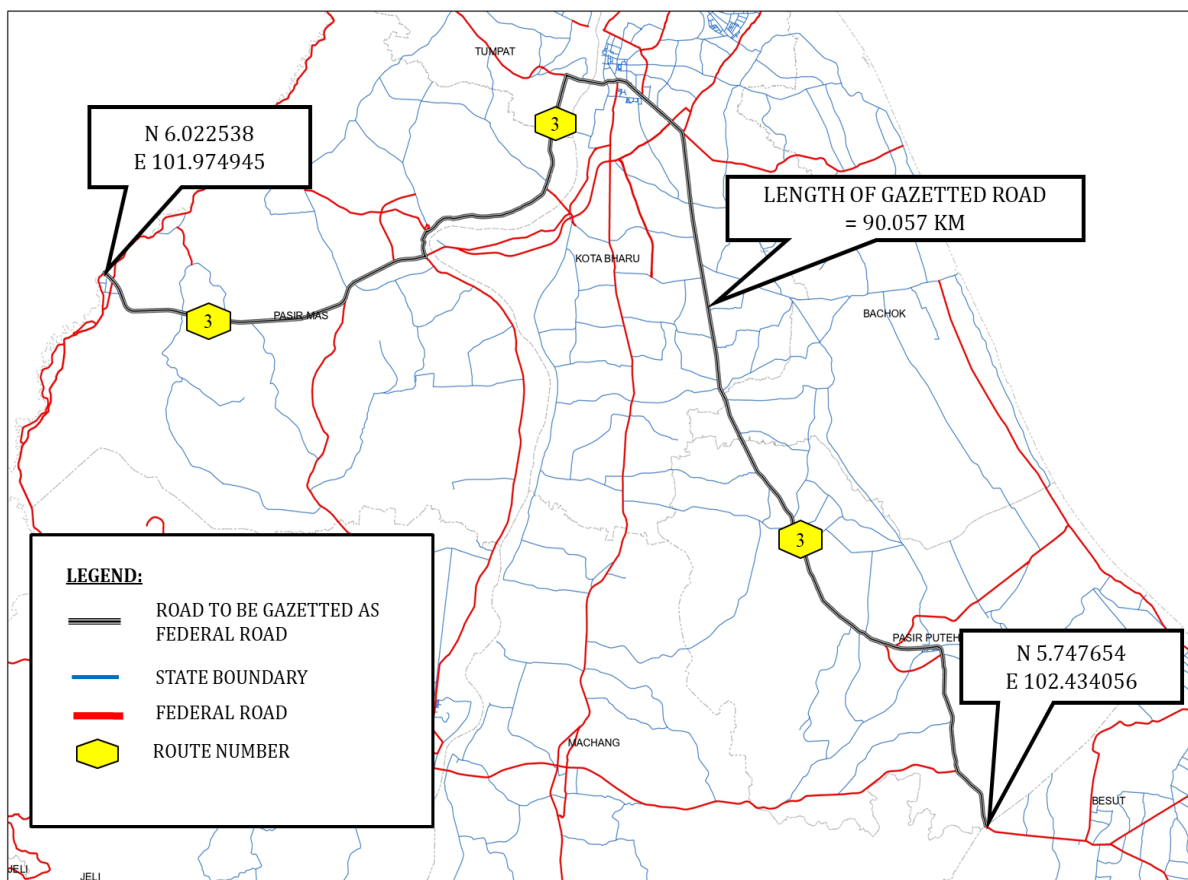
“16. *(Route 2753): Kampung Jerimbong Road*

Starting from the junction of Route 66, Dabong-Jeli Road at coordinates N 5.491528, E 101.911576 and ending at coordinates

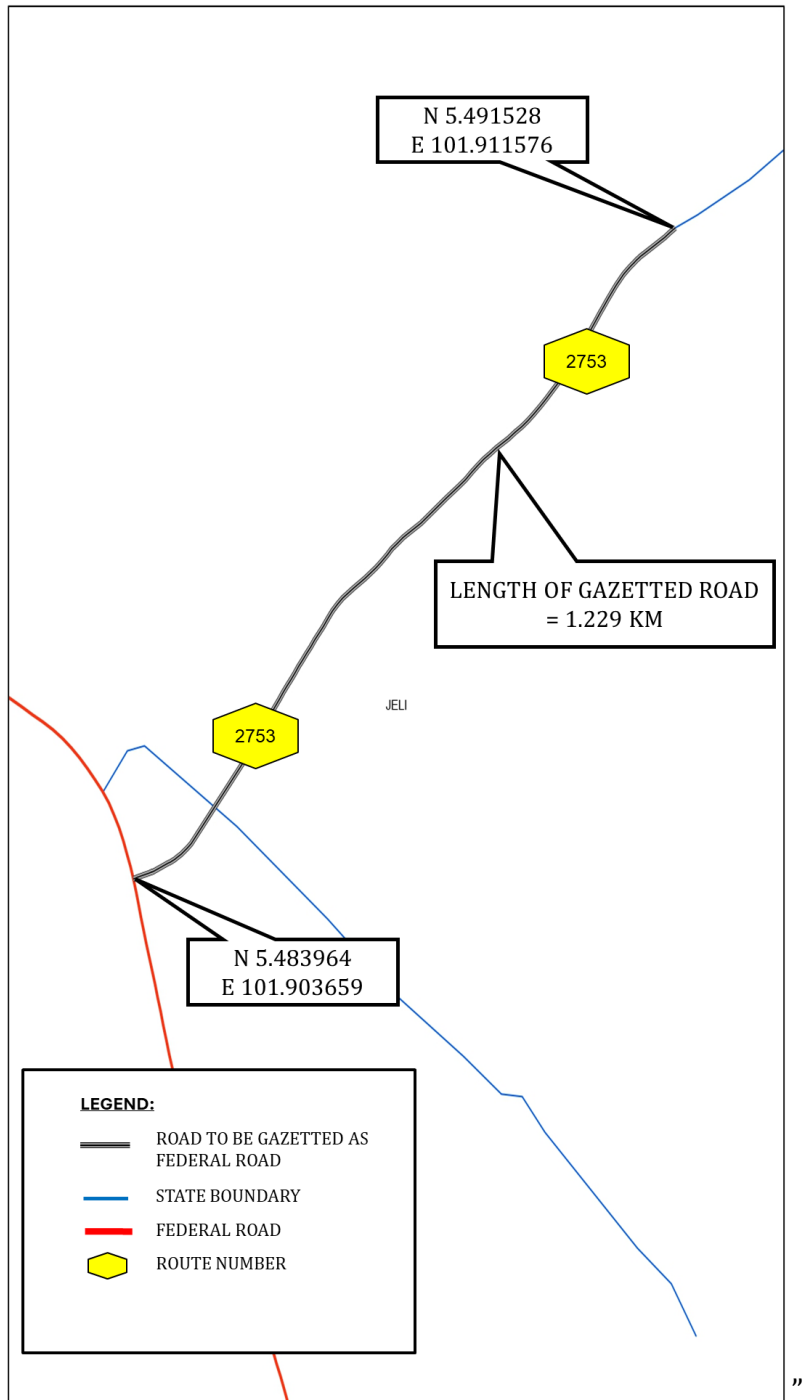
N 5.483964, E 101.903659 including its link road within the boundaries of right of way as shown on MAP 25: KAMPUNG JERIMBONG ROAD (a distance of 1.229 km).”; and

(c) by inserting after MAP 23: KUBANG KERIAN-SABAK ROAD the following maps:

“MAP 24: PASIR PUTEH-RANTAU PANJANG ROAD



MAP 25: KAMPUNG JERIMBONG ROAD



Made 3 February 2025  
[KKR.100-1/2/22; PN(PU2)391/JLD.51]

DATO SRI ALEXANDER NANTA LINGGI  
*Minister of Works*

[To be laid before the Dewan Rakyat pursuant to section 4 of the Federal Roads Act 1959]