



12 Mac 2025  
12 March 2025  
P.U. (A) 79

WARTA KERAJAAN PERSEKUTUAN

*FEDERAL GOVERNMENT  
GAZETTE*

PERINTAH JALAN PERSEKUTUAN (MALAYSIA BARAT)  
(PINDAAN) (NO. 4) 2025

*FEDERAL ROADS (WEST MALAYSIA) (AMENDMENT)  
(NO. 4) ORDER 2025*

DISIARKAN OLEH/  
PUBLISHED BY  
JABATAN PEGUAM NEGARA/  
ATTORNEY GENERAL'S CHAMBERS

## AKTA JALAN PERSEKUTUAN 1959

## PERINTAH JALAN PERSEKUTUAN (MALAYSIA BARAT) (PINDAAN) (NO. 4) 2025

PADA menjalankan kuasa yang diberikan oleh seksyen 3 Akta Jalan Persekutuan 1959 [Akta 376], Menteri, setelah berunding dengan Kerajaan Negeri Pahang, membuat perintah yang berikut:

**Nama dan permulaan kuat kuasa**

1. (1) Perintah ini bolehlah dinamakan **Perintah Jalan Persekutuan (Malaysia Barat) (Pindaan) (No. 4) 2025**.

(2) Perintah ini mula berkuat kuasa pada 15 Mac 2025.

**Pindaan Jadual Pertama**

2. Perintah Jalan Persekutuan (Malaysia Barat) 1989 [P.U. (A) 401/1989] dipinda dalam Jadual Pertama di bawah kepala Negeri Pahang Darul Makmur—

(a) dalam butiran 3, dengan menggantikan perkataan “PETA 27: JALAN ENDAU-KUANTAN/KUANTAN-CUKAI” dengan perkataan “PETA 27: JALAN KUANTAN-CUKAI”;

(b) dengan menggantikan butiran 4 dengan butiran yang berikut:

“4. *(Laluan 3): Jalan Endau-Pekan*

Bermula dari sempadan negeri Johor dan Pahang di koordinat U 2.656234, T 103.621759 dan berakhir di koordinat U 3.379828, T 103.421561 termasuk jalan sambungannya di dalam sempadan hak lalu-lalang sebagaimana yang ditunjukkan dalam PETA 38: JALAN ENDAU-PEKAN/PEKAN-KUANTAN (jarak sepanjang 94.850 km).”;

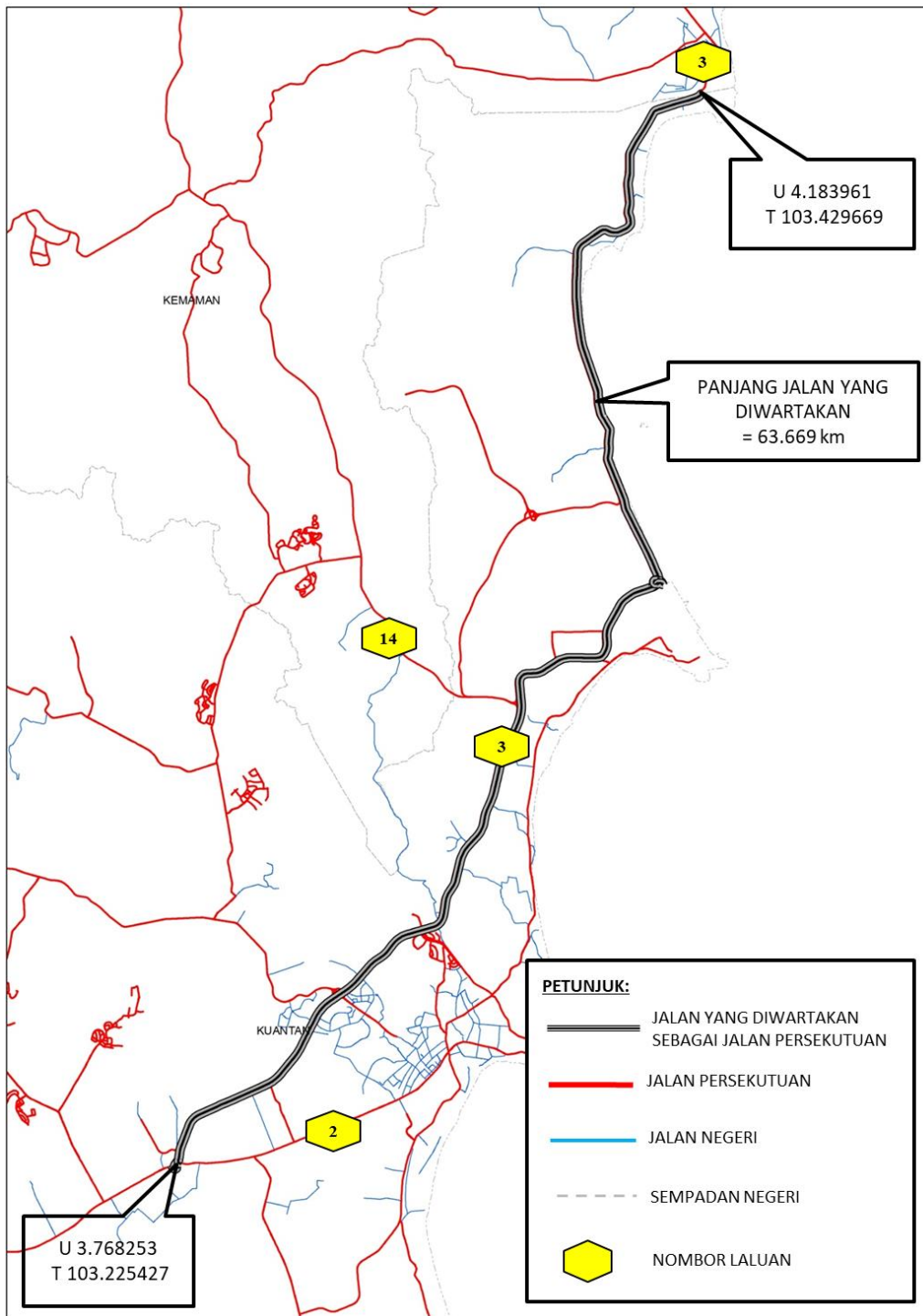
(c) dengan memasukkan selepas butiran 55 butiran yang berikut:

“56. *(Laluan 3): Jalan Pekan-Kuantan*

Bermula dari koordinat U 3.490383, T 103.398889 dan berakhir di persimpangan Laluan 2 Jalan Kuala Lumpur-Kuantan di koordinat U 3.772105, T 103.257987 termasuk jalan sambungannya di dalam sempadan hak lalu-lalang sebagaimana yang ditunjukkan dalam PETA 38: JALAN ENDAU PEKAN/ PEKAN-KUANTAN (jarak sepanjang 39.650 km).”;

(d) dengan menggantikan PETA 27: JALAN ENDAU-KUANTAN/ KUANTAN-CUKAI dengan peta yang berikut:

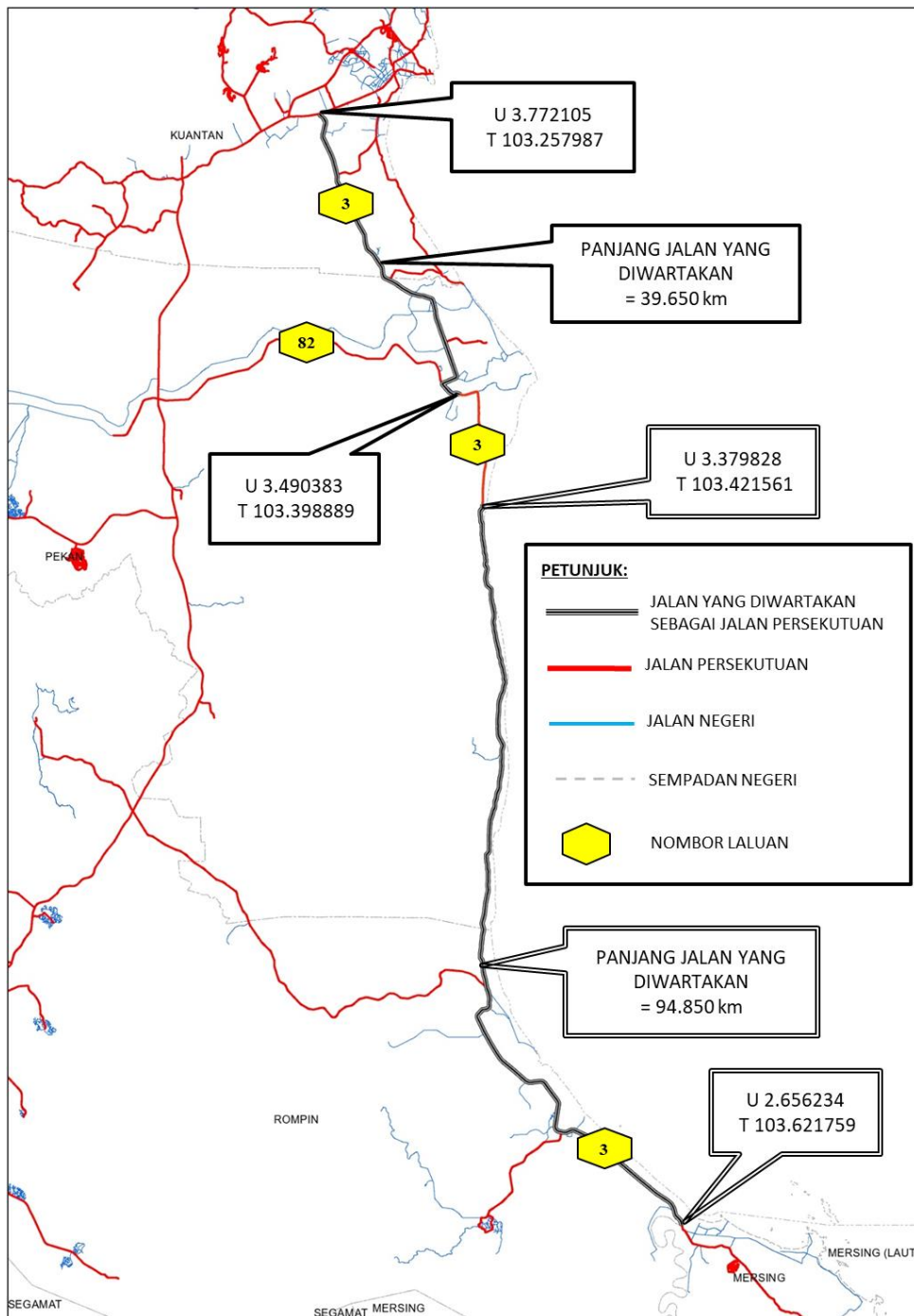
“PETA 27: JALAN KUANTAN-CUKAI



”; dan

(e) dengan memasukkan selepas PETA 37: JALAN AL-SULTAN ABDULLAH dengan peta yang berikut:

“PETA 38: JALAN ENDAU-PEKAN/PEKAN-KUANTAN



Dibuat 11 Mac 2025  
 [KKR.100-1/2/20; PN(PU2)391/JLD.51]

DATO SRI ALEXANDER NANTA LINGGI  
 Menteri Kerja Raya

[Akan dibentangkan di Dewan Rakyat menurut seksyen 4 Akta Jalan Persekutuan 1959]

FEDERAL ROADS ACT 1959

FEDERAL ROADS (WEST MALAYSIA) (AMENDMENT) (NO. 4) ORDER 2025

IN exercise of the powers conferred by section 3 of the Federal Roads Act 1959 [Act 376], the Minister, after consultation with the State Government of Pahang, makes the following order:

**Citation and commencement**

1. (1) This order may be cited as the **Federal Roads (West Malaysia) (Amendment) (No. 4) Order 2025**.

(2) This Order comes into operation on 15 March 2025.

**Amendment of First Schedule**

2. The Federal Roads (West Malaysia) Order 1989 [P.U. (A) 401/1989] is amended in the First Schedule under the heading of Negeri Pahang Darul Makmur—

(a) in item 3, by substituting for the words “MAP 27: ENDAU-KUANTAN/KUANTAN-CUKAI ROAD” the words “MAP 27: KUANTAN-CUKAI ROAD”;

(b) by substituting for item 4 the following item:

“4. *(Route 3): Endau-Pekan Road*

Starting from Johore and Pahang state boundary at coordinates N 2.656234, E 103.621759 and ending at coordinates N 3.379828, E 103.421561 including its link road within the boundaries of right of way as shown on MAP 38: ENDAU-PEKAN/PEKAN-KUANTAN ROAD (a distance of 94.850 km).”;

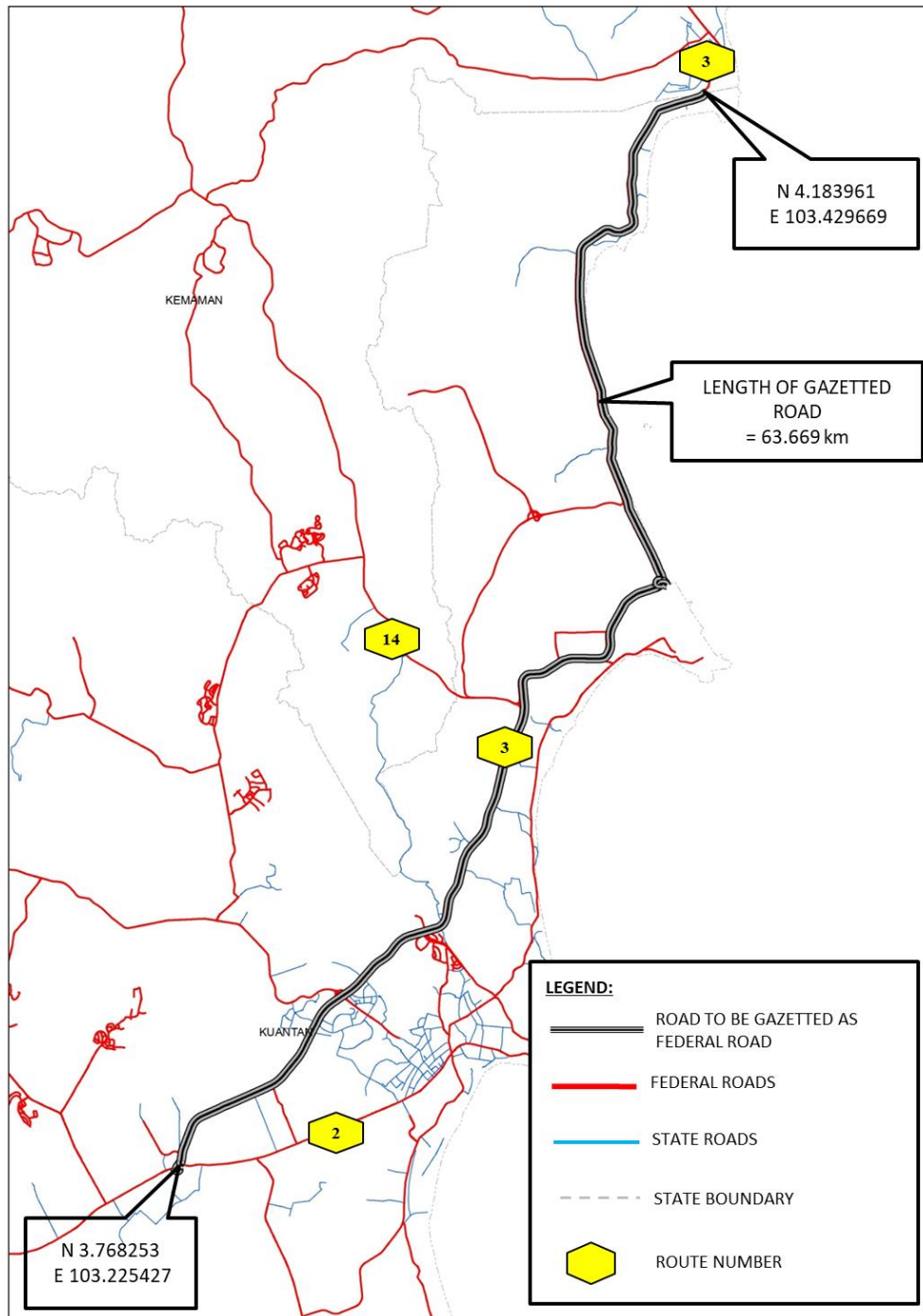
(c) by inserting after item 55 the following item:

“56. *(Route 3): Pekan-Kuantan Road*

Starting from coordinates N 3.490383, E 103.398889 and ending at junction of Route 2 Kuala Lumpur-Kuantan Road at coordinates N 3.772105, E 103.257987 including its link road within the boundaries of right of way as shown on MAP 38: ENDAU-PEKAN/PEKAN-KUANTAN ROAD (a distance of 39.650 km).”;

(d) by substituting for MAP 27: ENDAU-KUANTAN/KUANTAN-CUKAI ROAD the following map:

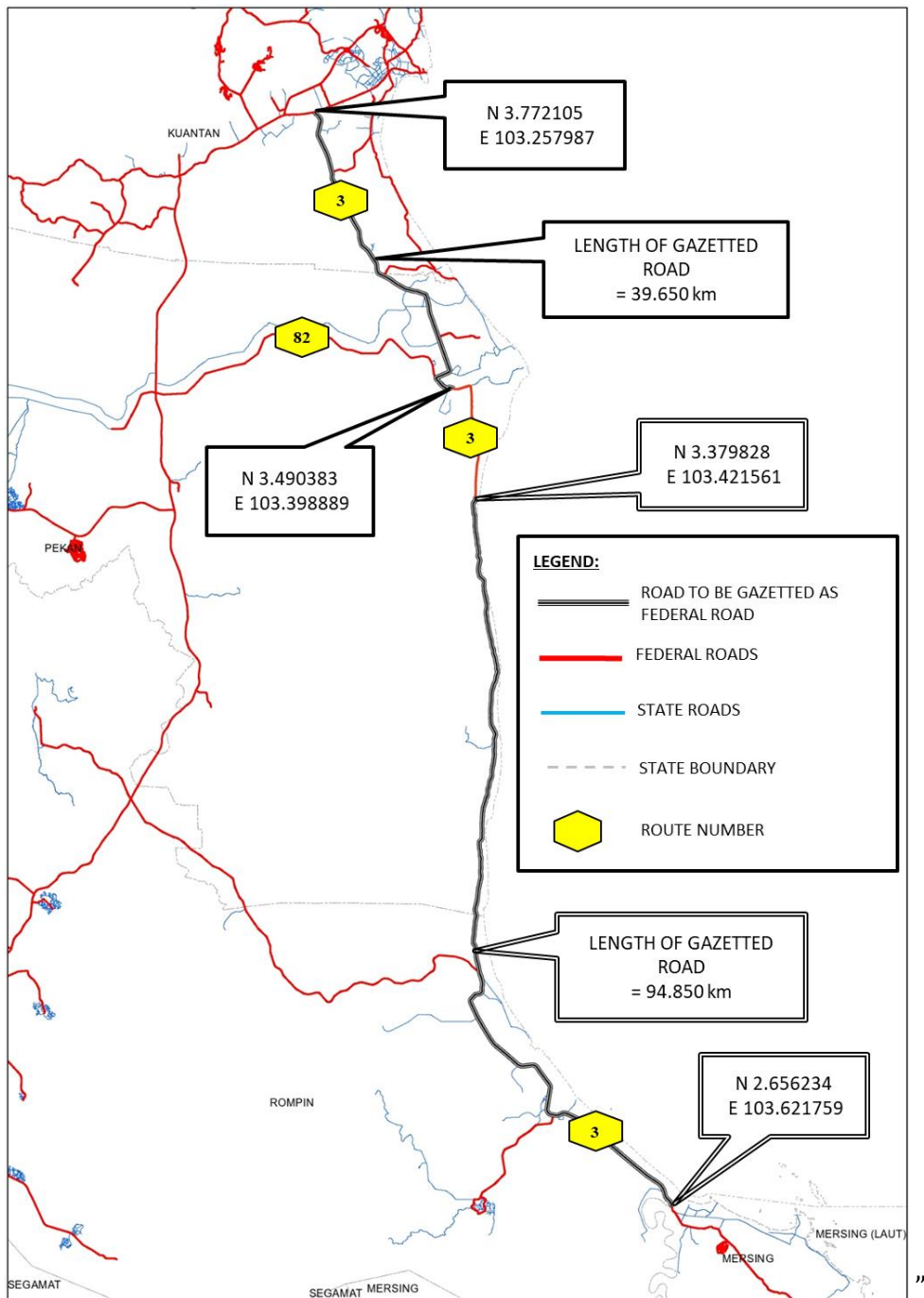
“MAP 27: KUANTAN-CUKAI ROAD



”; and

(e) by inserting after MAP 37: AL-SULTAN ABDULLAH ROAD the following map:

“MAP 38: ENDAU-PEKAN/PEKAN-KUANTAN ROAD



Made 11 March 2025  
[KKR.100-1/2/20; PN(PU2)391/JLD.51]

DATO SRI ALEXANDER NANTA LINGGI  
*Minister of Works*

[To be laid before the Dewan Rakyat pursuant to section 4 of the Federal Roads Act 1959]