



25 Mac 2025
25 March 2025
P.U. (A) 93

WARTA KERAJAAN PERSEKUTUAN

*FEDERAL GOVERNMENT
GAZETTE*

PERINTAH JALAN PERSEKUTUAN (MALAYSIA BARAT)
(PINDAAN) (NO. 5) 2025

*FEDERAL ROADS (WEST MALAYSIA) (AMENDMENT)
(NO. 5) ORDER 2025*

DISIARKAN OLEH/
PUBLISHED BY
JABATAN PEGUAM NEGARA/
ATTORNEY GENERAL'S CHAMBERS

AKTA JALAN PERSEKUTUAN 1959

PERINTAH JALAN PERSEKUTUAN (MALAYSIA BARAT) (PINDAAN) (NO. 5) 2025

PADA menjalankan kuasa yang diberikan oleh seksyen 3 Akta Jalan Persekutuan 1959 [Akta 376], Menteri, setelah berunding dengan Kerajaan Negeri Selangor, membuat perintah yang berikut:

Nama dan permulaan kuat kuasa

1. (1) Perintah ini bolehlah dinamakan **Perintah Jalan Persekutuan (Malaysia Barat) (Pindaan) (No. 5) 2025**.

(2) Perintah ini mula berkuat kuasa pada 26 Mac 2025.

Pindaan Jadual Pertama

2. Perintah Jalan Persekutuan (Malaysia Barat) 1989 [P.U. (A) 401/1989] dipinda dalam Jadual Pertama di bawah kepala Negeri Selangor Darul Ehsan—

(a) dalam butiran 10, dengan memasukkan selepas perkataan “JALAN KEPONG-KUALA SELANGOR” perkataan “, NEGERI SELANGOR”;

(b) dalam butiran 60, dengan menggantikan perkataan “PETA 31” dengan perkataan “PETA 32”;

(c) dengan memasukkan selepas butiran 60 butiran yang berikut:

“61. (Laluan 286): *Jalan Puchong-Shah Alam*

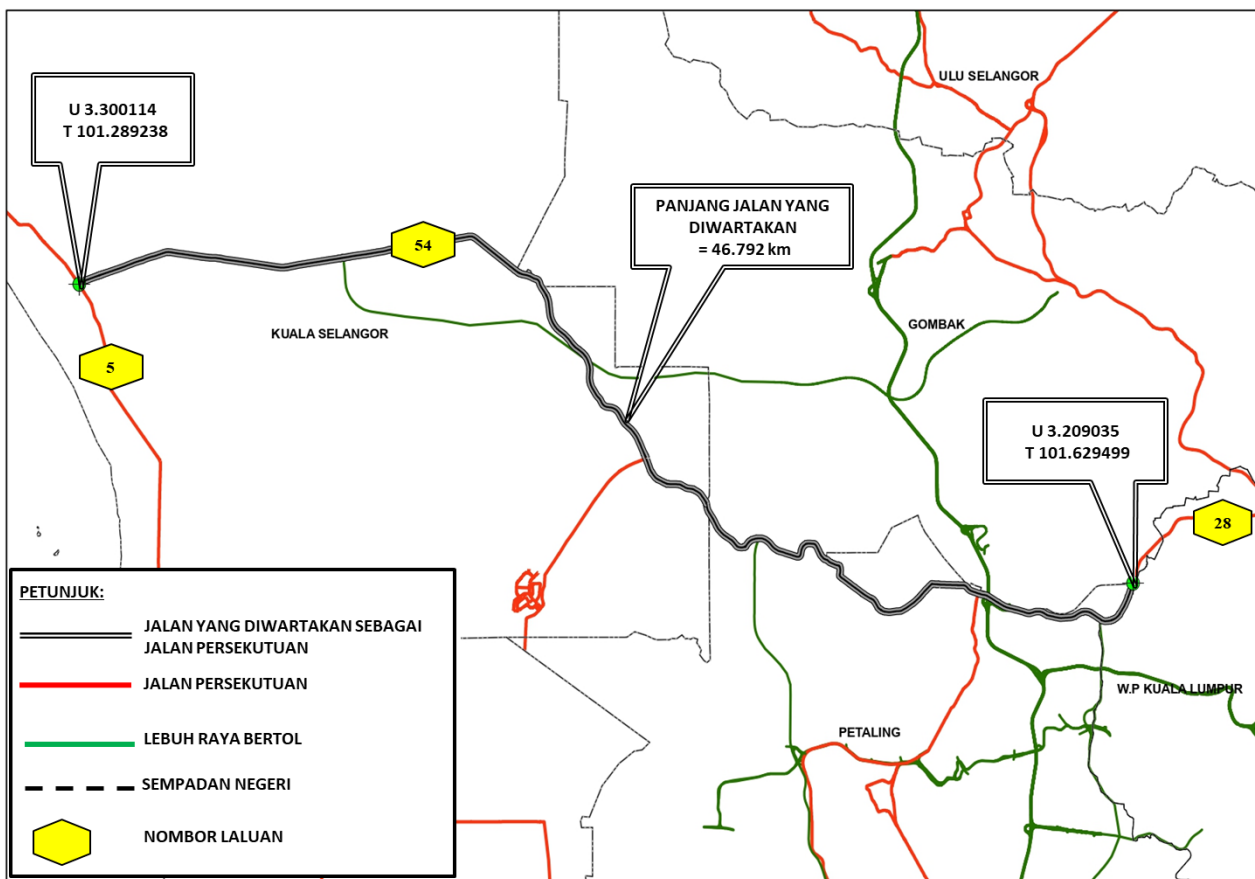
Bermula dari persimpangan Lebuhraya Damansara-Puchong di koordinat U 3.029992, T 101.577397 dan berakhir di persimpangan Lebuhraya Koridor Guthrie, di koordinat U 3.089638, T 101.551649 termasuk jalan sambungannya di dalam sempadan hak lalu-lalang sebagaimana yang ditunjukkan dalam PETA 33: JALAN PUCHONG-SHAH ALAM (jarak sepanjang 9.884 km).

62. (Laluan 287): Jalan Shah Alam-Subang

Bermula dari persimpangan Lebuhraya Koridor Guthrie, di koordinat U 3.118056, T 101.530827 dan berakhir di persimpangan Laluan 15, di koordinat U 3.153822, T 101.553739 termasuk jalan sambungannya di dalam sempadan hak lalu-lalang sebagaimana yang ditunjukkan dalam PETA 34: JALAN SHAH ALAM-SUBANG (jarak sepanjang 8.127 km).”;

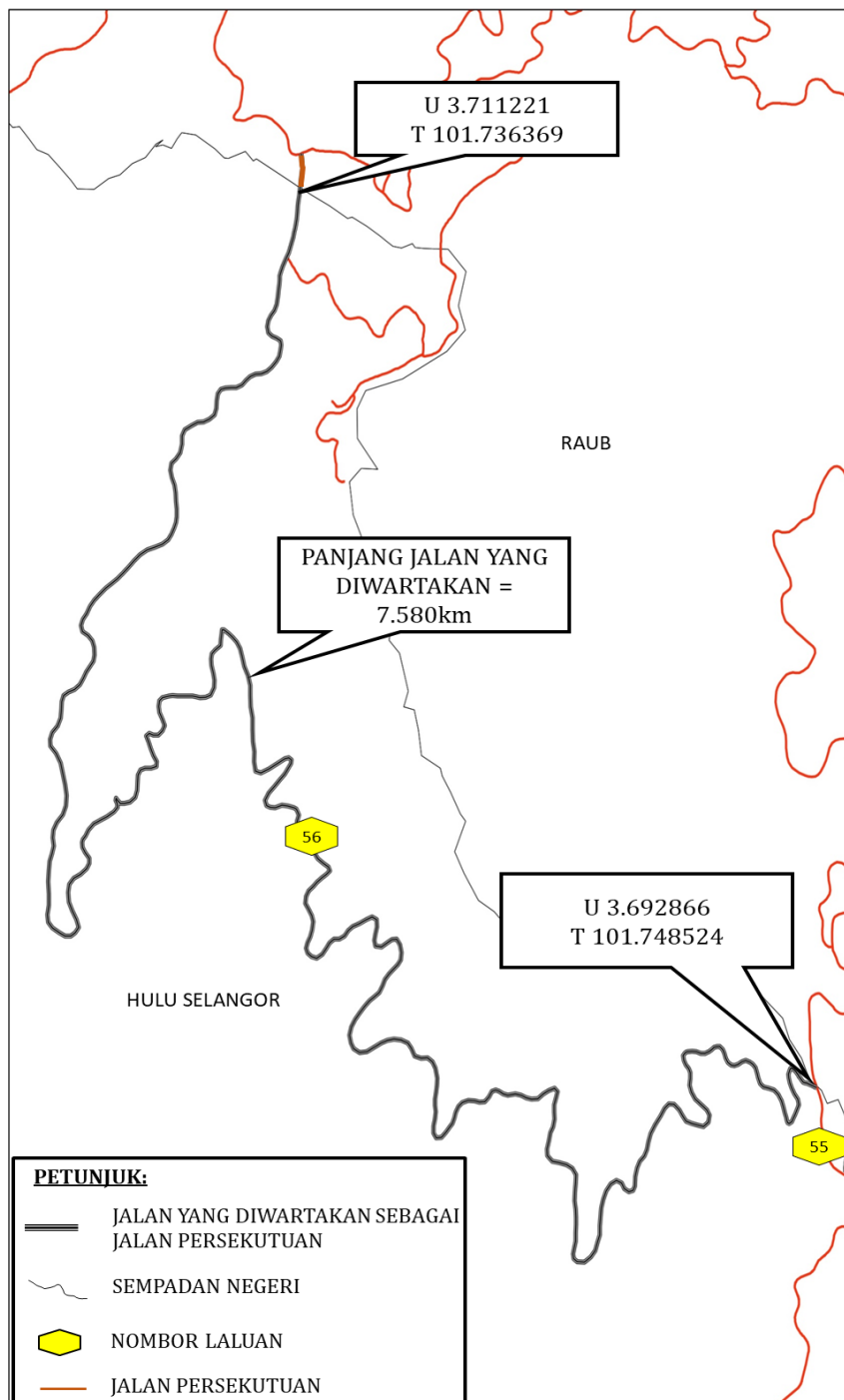
(d) dengan menggantikan PETA 31: JALAN GAP-BUKIT FRASER dengan peta yang berikut:

“PETA 31: JALAN KEPONG-KUALA SELANGOR, NEGERI SELANGOR



(e) dengan menggantikan PETA 31: JALAN KEPONG-KUALA SELANGOR, NEGERI SELANGOR dengan peta yang berikut:

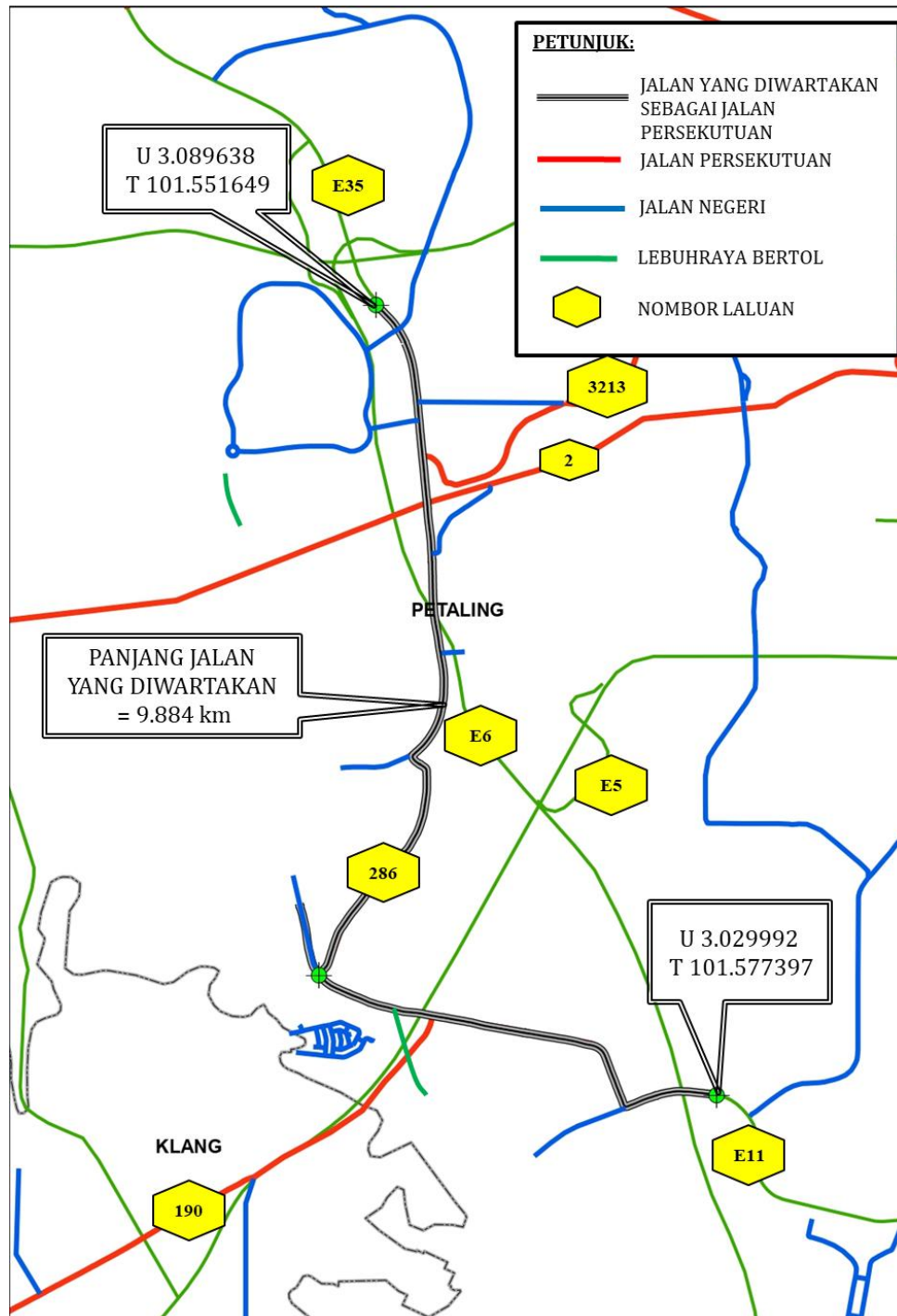
“PETA 32: JALAN GAP-BUKIT FRASER



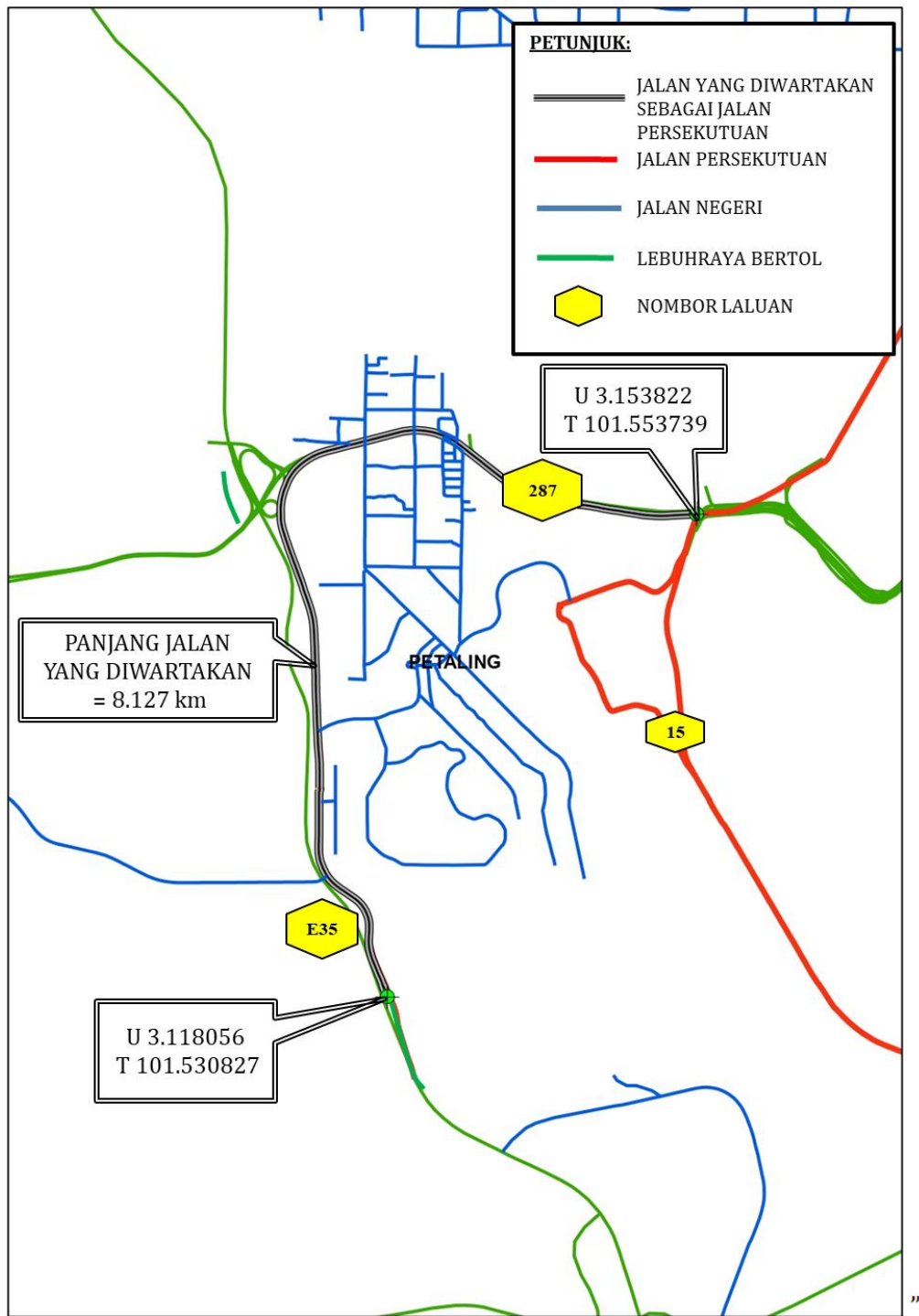
”; dan

(f) dengan memasukkan selepas PETA 32: JALAN GAP-BUKIT FRASER peta yang berikut:

“PETA 33: JALAN PUCHONG-SHAH ALAM



PETA 34: JALAN SHAH ALAM-SUBANG



Dibuat 24 Mac 2025
[KKR.100-1/2/22; PN(PU2)391/JLD.52]

DATO SRI ALEXANDER NANTA LINGGI
Menteri Kerja Raya

[Akan dibentangkan di Dewan Rakyat menurut seksyen 4 Akta Jalan Persekutuan 1959]

FEDERAL ROADS ACT 1959

FEDERAL ROADS (WEST MALAYSIA) (AMENDMENT) (NO. 5) ORDER 2025

IN exercise of the powers conferred by section 3 of the Federal Roads Act 1959 [Act 376], the Minister, after consultation with the State Government of Selangor, makes the following order:

Citation and commencement

1. (1) This order may be cited as the **Federal Roads (West Malaysia) (Amendment) (No. 5) Order 2025**.

(2) This Order comes into operation on 26 March 2025.

Amendment of First Schedule

2. The Federal Roads (West Malaysia) Order 1989 [P.U. (A) 401/1989] is amended in the First Schedule under the heading of Negeri Selangor Darul Ehsan—

(a) in item 10, by inserting after the words “KEPONG-KUALA SELANGOR ROAD” the words “, NEGERI SELANGOR”;

(b) in item 60, by substituting for the words “MAP 31” the words “MAP 32”;

(c) by inserting after item 60 the following items:

“61. *(Route 286): Puchong-Shah Alam Road*

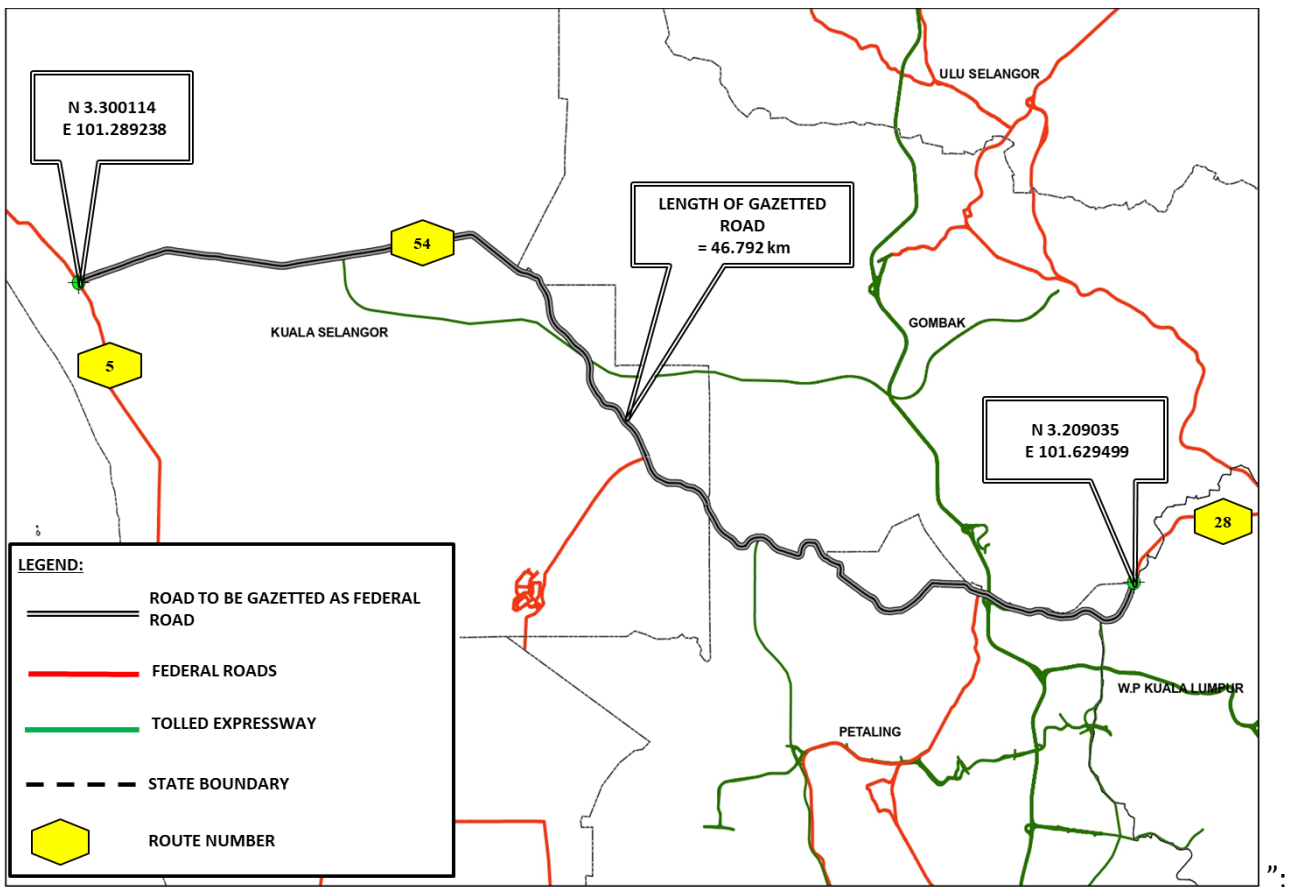
Starting from the junction of the Damansara-Puchong Highway at coordinates N 3.029992, E 101.577397 and ending at the junction of the Guthrie Corridor Expressway, at coordinates N 3.089638, E 101.551649 including its link road within the boundaries of right of way as shown on MAP 33: PUCHONG-SHAH ALAM ROAD (a distance of 9.884 km).

62. (Route 287): Shah Alam-Subang Road

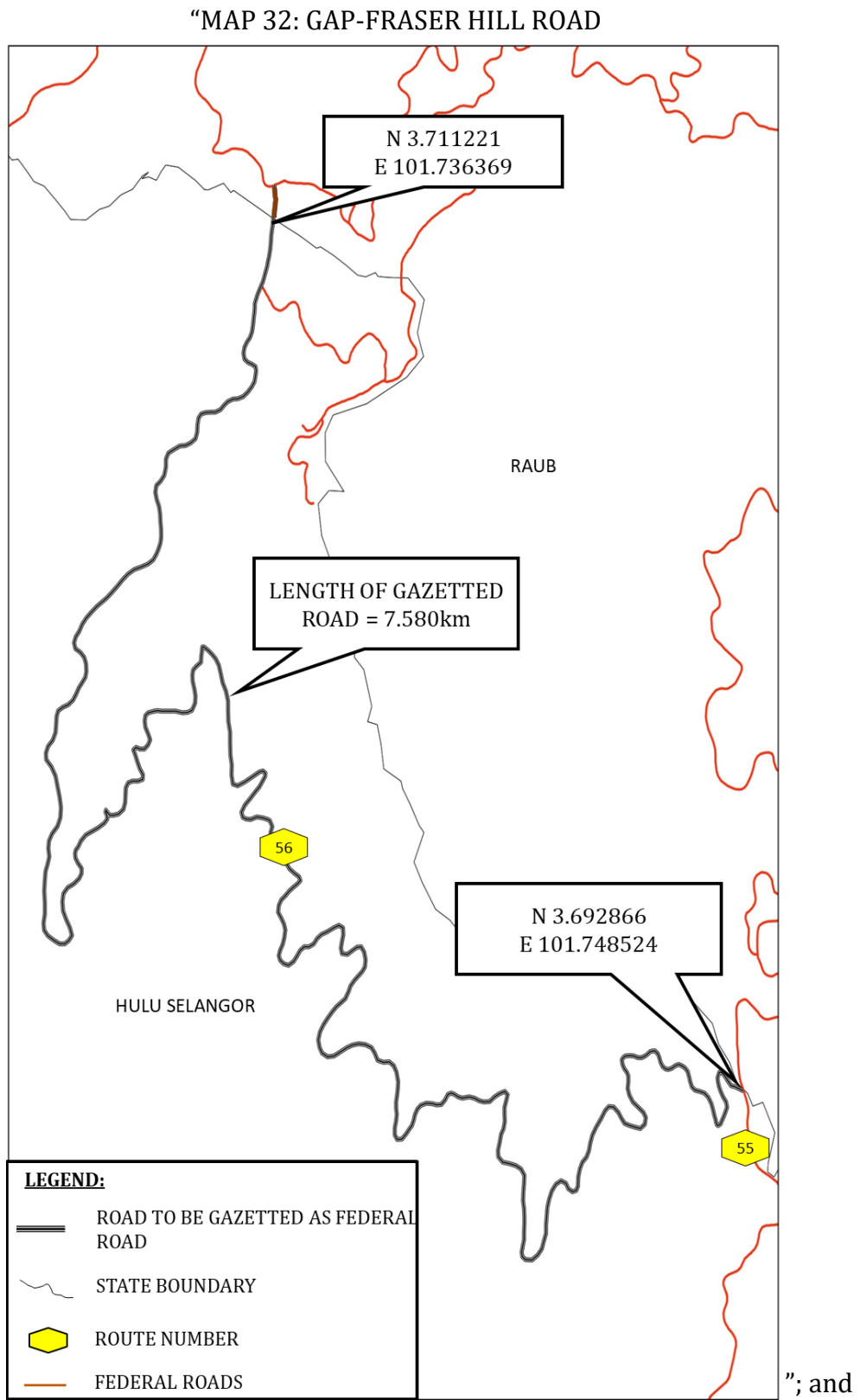
Starting from the junction of the Guthrie Corridor Expressway, at coordinates N 3.118056, E 101.530827 and ending at the junction of Route 15 at coordinates N 3.153822, E 101.553739 including its link roads within the boundaries of right of way as shown on MAP 34: SHAH ALAM-SUBANG ROAD (a distance of 8.127 km).”;

(d) by substituting for MAP 31: GAP-FRASER HILL ROAD the following map:

“MAP 31: KEPONG-KUALA SELANGOR ROAD,
NEGERI SELANGOR

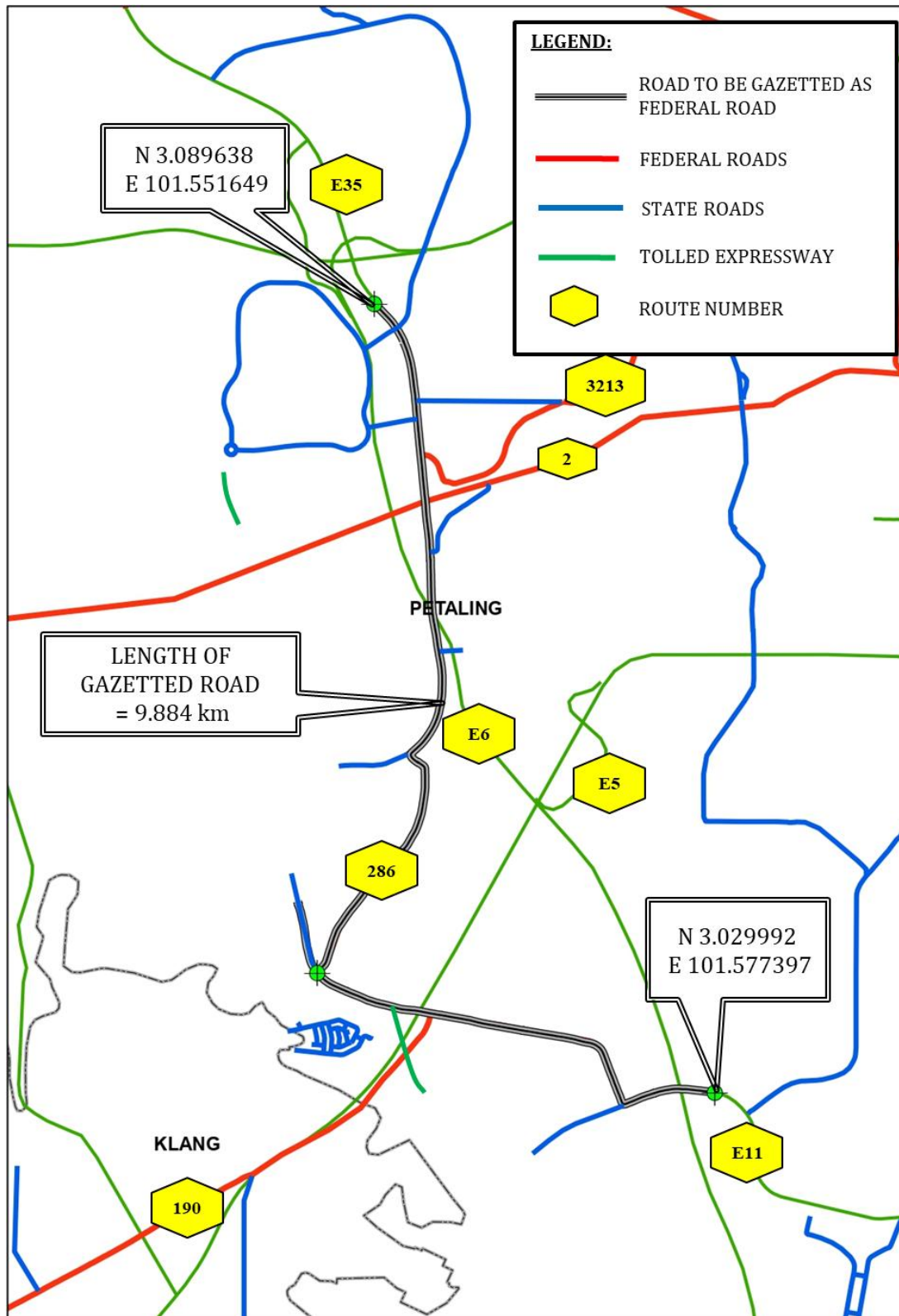


(e) by substituting for MAP 31: KEPONG-KUALA SELANGOR ROAD, NEGERI SELANGOR the following map:

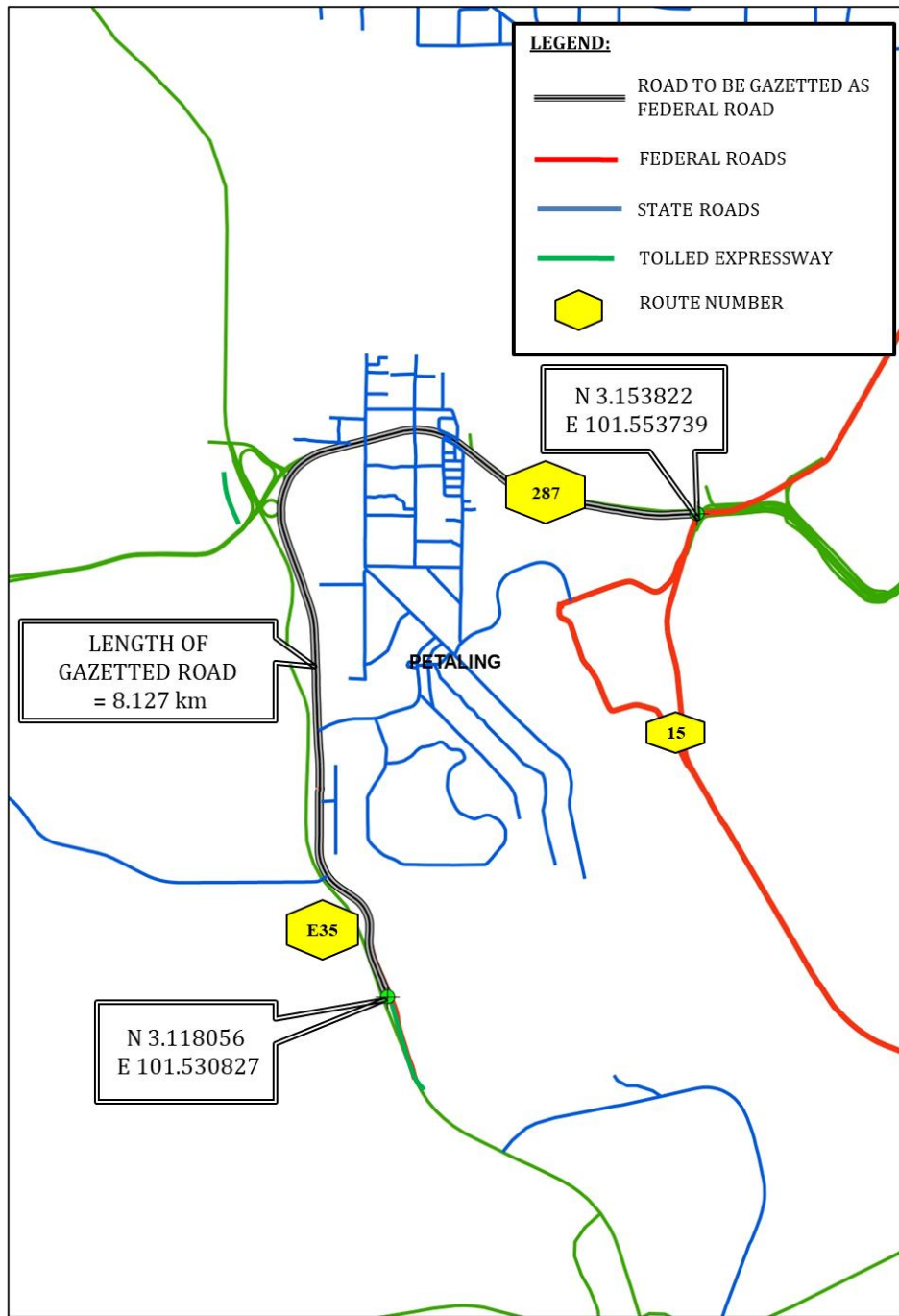


(f) by inserting after MAP 32: GAP-FRASER HILL ROAD the following maps:

“MAP 33: PUCHONG-SHAH ALAM ROAD



MAP 34: SHAH ALAM-SUBANG ROAD



Made 24 March 2025
[KKR.100-1/2/22; PN(PU2)391/JLD.52]

DATO SRI ALEXANDER NANTA LINGGI
Minister of Works

[To be laid before the Dewan Rakyat pursuant to section 4 of the Federal Roads Act 1959]