



25 Mac 2025  
25 March 2025  
P.U. (A) 96

WARTA KERAJAAN PERSEKUTUAN

*FEDERAL GOVERNMENT  
GAZETTE*

PERINTAH JALAN PERSEKUTUAN (SABAH)  
(PINDAAN) 2025

*FEDERAL ROADS (SABAH) (AMENDMENT)  
ORDER 2025*

DISIARKAN OLEH/  
*PUBLISHED BY*  
JABATAN PEGUAM NEGARA/  
*ATTORNEY GENERAL'S CHAMBERS*

AKTA JALAN PERSEKUTUAN 1959

PERINTAH JALAN PERSEKUTUAN (SABAH) (PINDAAN) 2025

PADA menjalankan kuasa yang diberikan oleh seksyen 3 Akta Jalan Persekutuan 1959 [Akta 376], Menteri, setelah berunding dengan Kerajaan Negeri Sabah, membuat perintah yang berikut:

**Nama dan permulaan kuat kuasa**

1. (1) Perintah ini bolehlah dinamakan **Perintah Jalan Persekutuan (Sabah) (Pindaan) 2025**.

(2) Perintah ini mula berkuat kuasa pada 26 Mac 2025.

**Pindaan Jadual Pertama**

2. Perintah Jalan Persekutuan (Sabah) 1996 [P.U. (A) 366/1996], yang disebut “Perintah ibu” dalam Perintah ini, dipinda dalam Jadual Pertama dengan memasukkan selepas butiran (h) butiran yang berikut:

“(i) (Laluan 1): *Persimpangan Jalan Papar Spur-Donggongan*

Bermula di koordinat U 5.699067, T 115.937600 dan berakhir di koordinat U 5.714048, T 116.011166 termasuk jalan sambungannya di dalam sempadan hak lalu-lalang sebagaimana yang ditunjukkan dalam PETA 3: PERSIMPANGAN JALAN PAPAR SPUR-DONGGONGON.

Jarak sepanjang 11.388 kilometer.

“(j) (Laluan 1): *Jalan Pintasan Lahad Datu*

Bermula di koordinat U 5.009677, T 118.253538 dan berakhir di koordinat U 5.058925, T 118.277857 termasuk jalan sambungannya di dalam sempadan hak lalu-lalang sebagaimana yang ditunjukkan dalam PETA 4: JALAN PINTASAN LAHAD DATU.

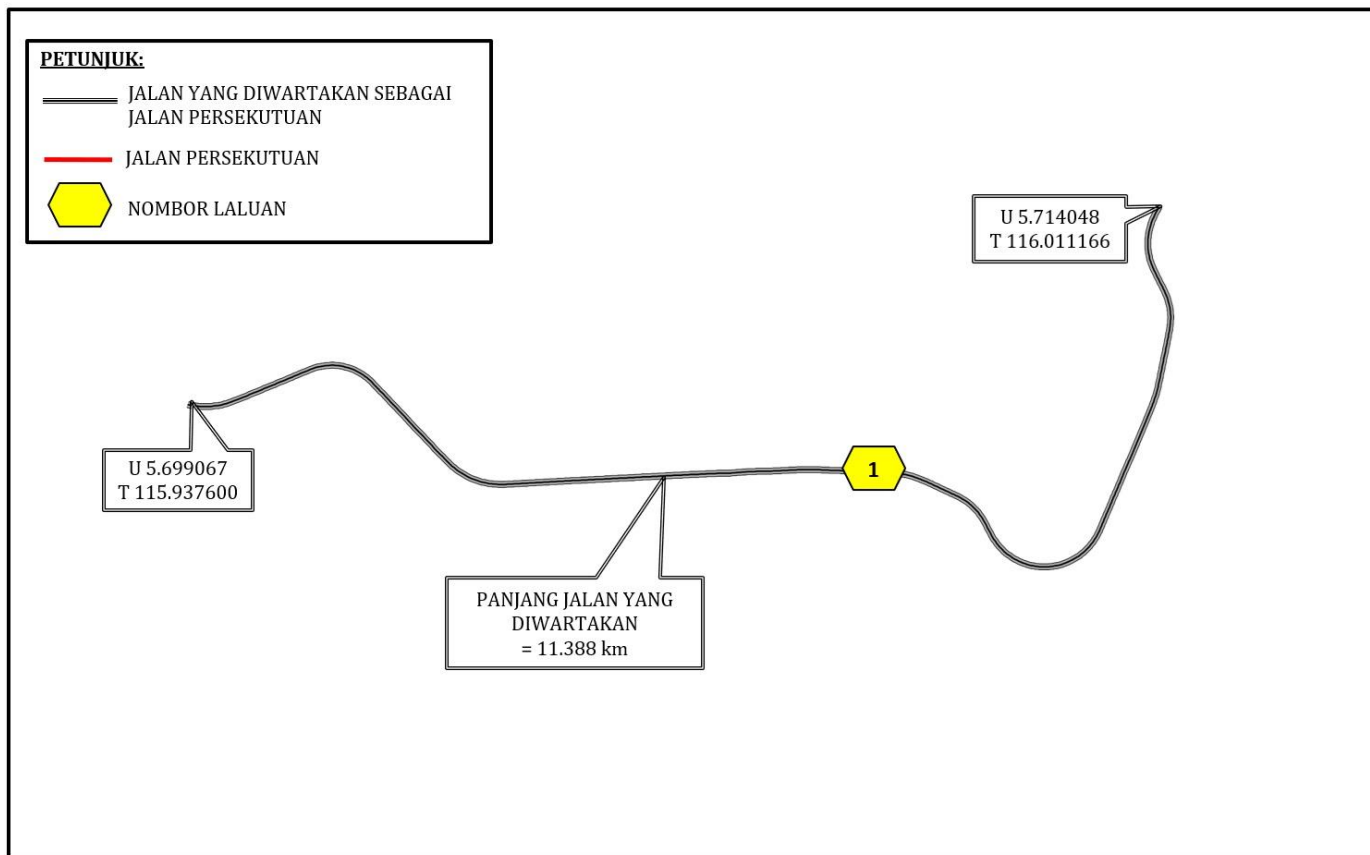
Jarak sepanjang 10.818 kilometer.”.

### Pindaan Jadual Ketiga

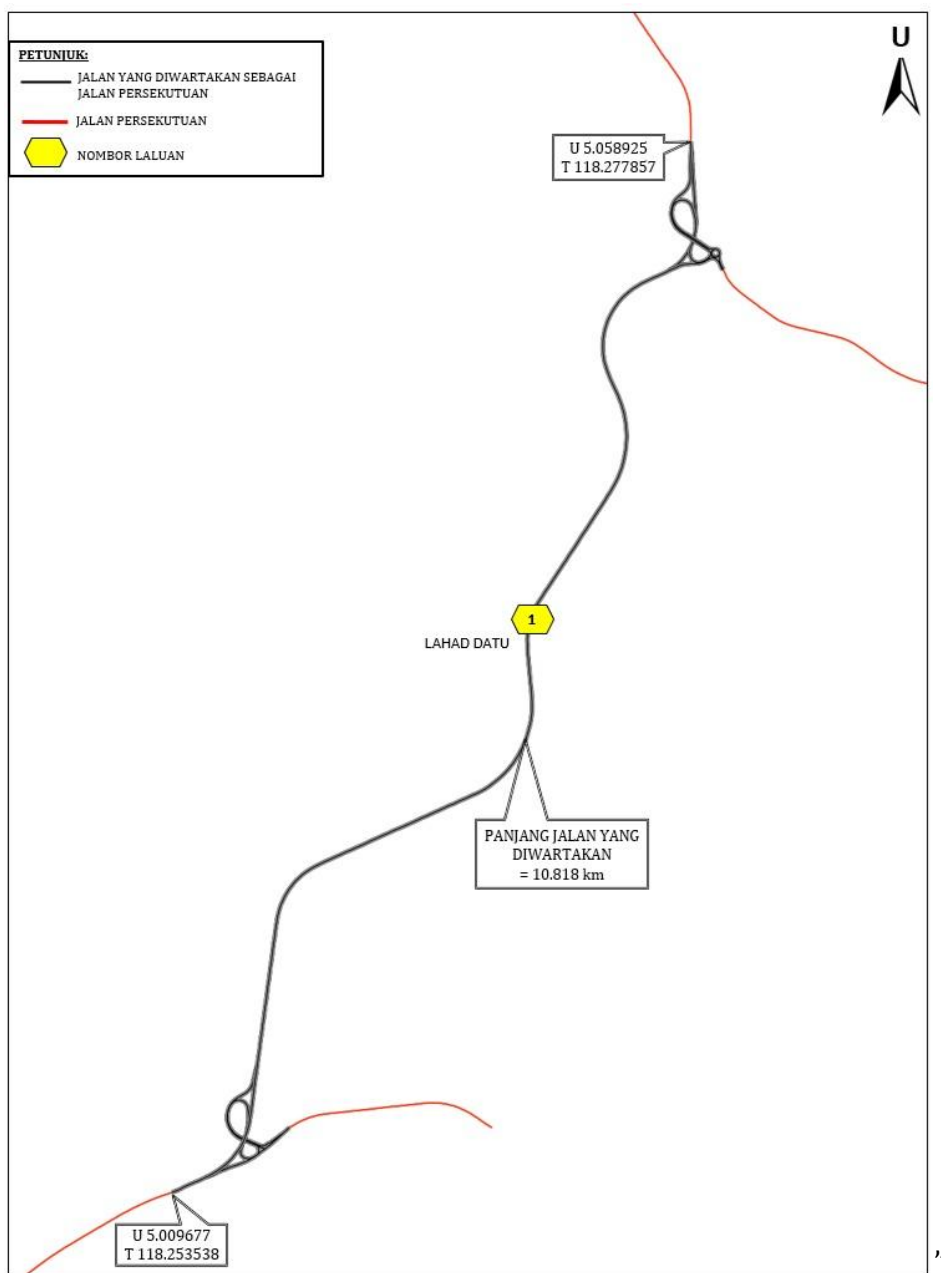
3. Perintah ibu dipinda dalam Jadual Ketiga dengan memasukkan selepas

PETA 2: JALAN KOTA KINABALU-KENINGAU-TENOM peta yang berikut:

“PETA 3: PERSIMPANGAN JALAN PAPAR SPUR-DONGGONGON



PETA 4: JALAN PINTASAN LAHAD DATU



Bertarikh 24 Mac 2025  
[KKR.100-1/2/23; PN(PU2)391/JLD.52]

DATO SRI ALEXANDER NANTA LINGGI  
*Menteri Kerja Raya*

[Akan dibentangkan di Dewan Rakyat menurut seksyen 4 Akta Jalan Persekutuan 1959]

FEDERAL ROADS ACT 1959

FEDERAL ROADS (SABAH) (AMENDMENT) ORDER 2025

IN exercise of the powers conferred by section 3 of the Federal Roads Act 1959 [Act 376], the Minister, after consultation with the State Government of Sabah, makes the following order:

**Citation and commencement**

1. (1) This order may be cited as the **Federal Roads (Sabah) (Amendment) Order 2025**.

(2) This Order comes into operation on 26 March 2025.

**Amendment of First Schedule**

2. The Federal Roads (Sabah) Order 1996 [P.U. (A) 366/1996] which is referred to as the “principal Order” in this Order, is amended in the First Schedule by Inserting after item (h) the following items:

*(i) (Route 1): Junction of Papar Spur-Donggongon Road*

Starting at coordinates N 5.699067, E 115.937600 and ending at coordinates N 5.714048, E 116.011166 including its link road within the boundaries of right of way as shown on MAP 3: JUNCTION OF PAPAR SPUR-DONGGONGON ROAD.

A distance of 11.388 kilometres.

*(j) (Route 1): Lahad Datu Bypass*

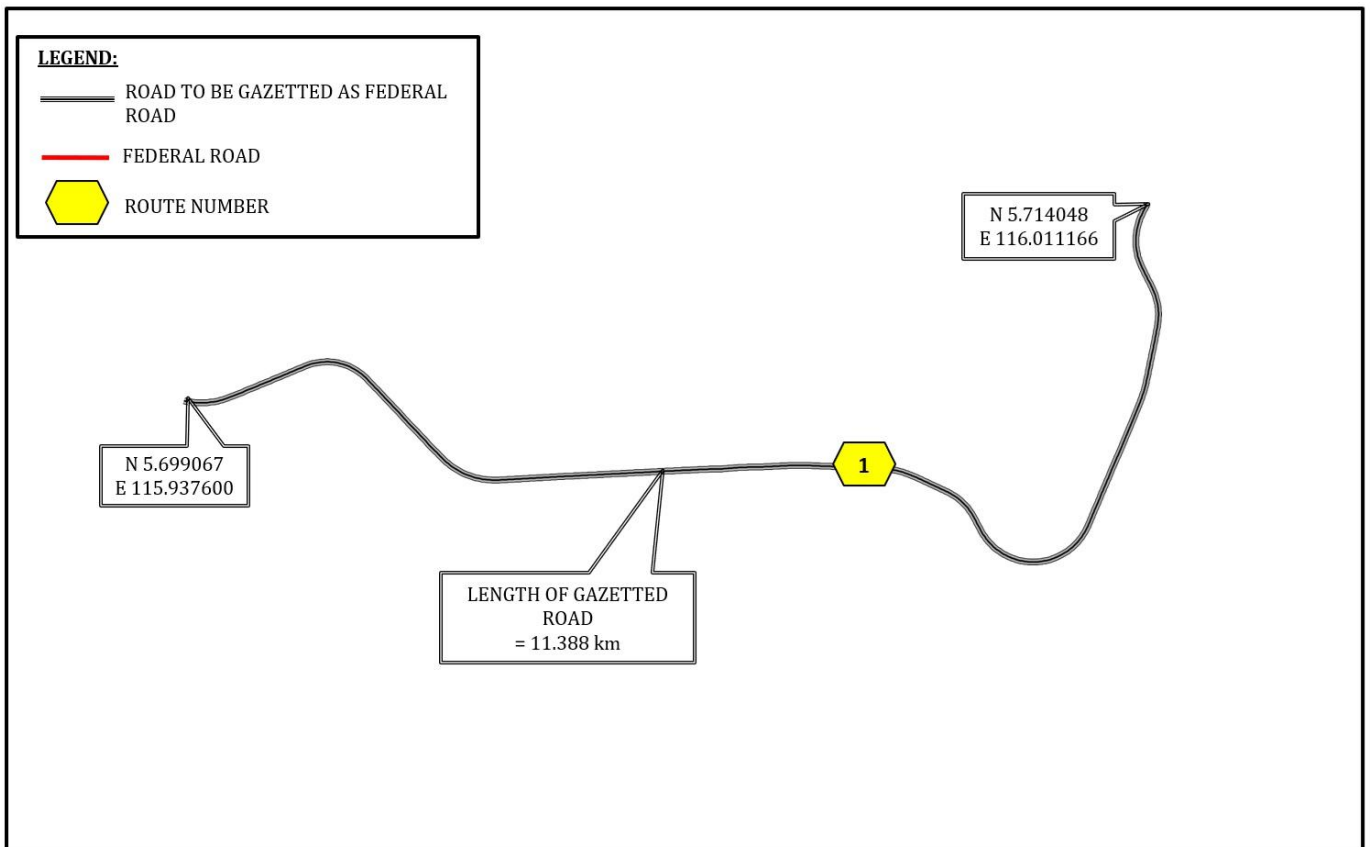
Starting at coordinates N 5.009677, E 118.253538 and ending at coordinates N 5.058925, E 118.277857 including its link road within the boundaries of right of way as shown on MAP 4: LAHAD DATU BYPASS.

A distance of 10.818 kilometres.”.

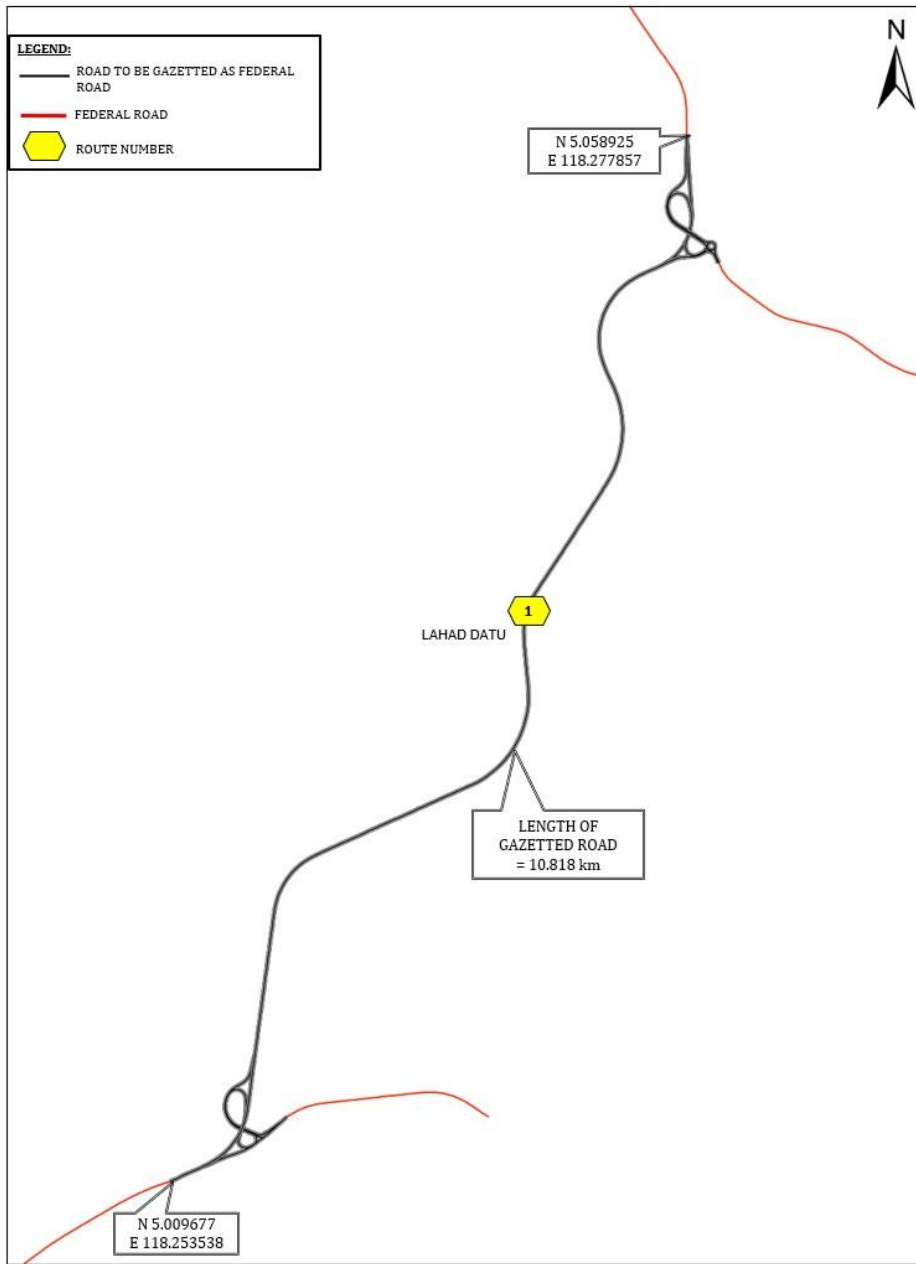
**Amendment of Third Schedule**

3. The principal Order is amended in the Third Schedule by inserting after MAP 2: KOTA KINABALU-KENINGAU-TENOM ROAD the following maps:

“MAP 3: JUNCTION OF PAPAR SPUR-DONGGONGON ROAD



MAP 4: LAHAD DATU BYPASS



Dated 24 March 2025  
[KKR.100-1/2/23; PN(PU2)391/JLD.52]

DATO SRI ALEXANDER NANTA LINGGI  
*Minister of Works*

[To be laid before the Dewan Rakyat pursuant to section 4 of the Federal Roads Act 1959]