



26 Mac 2025
26 March 2025
P.U. (A) 98

WARTA KERAJAAN PERSEKUTUAN

*FEDERAL GOVERNMENT
GAZETTE*

PERINTAH JALAN PERSEKUTUAN (SARAWAK)
(PINDAAN) (NO. 2) 2025

*FEDERAL ROADS (SARAWAK) (AMENDMENT) (NO. 2)
ORDER 2025*

DISIARKAN OLEH/
PUBLISHED BY
JABATAN PEGUAM NEGARA/
ATTORNEY GENERAL'S CHAMBERS

AKTA JALAN PERSEKUTUAN 1959

PERINTAH JALAN PERSEKUTUAN (SARAWAK) (PINDAAN) (NO. 2) 2025

PADA menjalankan kuasa yang diberikan oleh seksyen 3 Akta Jalan Persekutuan 1959 [Akta 376], Menteri, setelah berunding dengan Kerajaan Negeri Sarawak, membuat perintah yang berikut:

Nama dan permulaan kuat kuasa

1. (1) Perintah ini bolehlah dinamakan **Perintah Jalan Persekutuan (Sarawak) (Pindaan) (No. 2) 2025**.

(2) Perintah ini mula berkuat kuasa pada 27 Mac 2025.

Pindaan Jadual Pertama

2. Perintah Jalan Persekutuan (Sarawak) 1996 [P.U. (A) 551/1996], yang disebut “Perintah ibu” dalam Perintah ini, dipinda dalam Jadual Pertama di bawah kepala LEBUH RAYA PAN BORNEO, dengan memasukkan selepas butiran (jr) butiran yang berikut:

“(js) (Laluan 1): *Simpang Ladang Tiga-SMK Luar Bandar Miri*

Bermula di koordinat U 3.868197, T 113.885248 dan berakhir di koordinat U 4.087611, T 113.962124 termasuk jalan sambungannya di dalam sempadan hak lalu-lalang sebagaimana yang ditunjukkan dalam PETA SIMPANG LADANG TIGA-SMK LUAR BANDAR MIRI (jarak sepanjang 27.997 km).

(jt) (Laluan 1): *Bandar Baru Permyjaya-CIQ Sungai Tujuh*

Bermula di koordinat—

- (i) U 4.454276, T 114.041966 dan berakhir di koordinat U 4.556605, T 114.073297 (jarak sepanjang 13.21 km); dan
- (ii) U 4.573599, T 114.073969 dan berakhir di koordinat U 4.582208, T 114.073494 (jarak sepanjang 1.19 km),

termasuk jalan sambungannya di dalam sempadan hak lalu-lalang sebagaimana yang ditunjukkan dalam PETA BANDAR BARU PERMYJAYA-CIQ SUNGAI TUJUH.

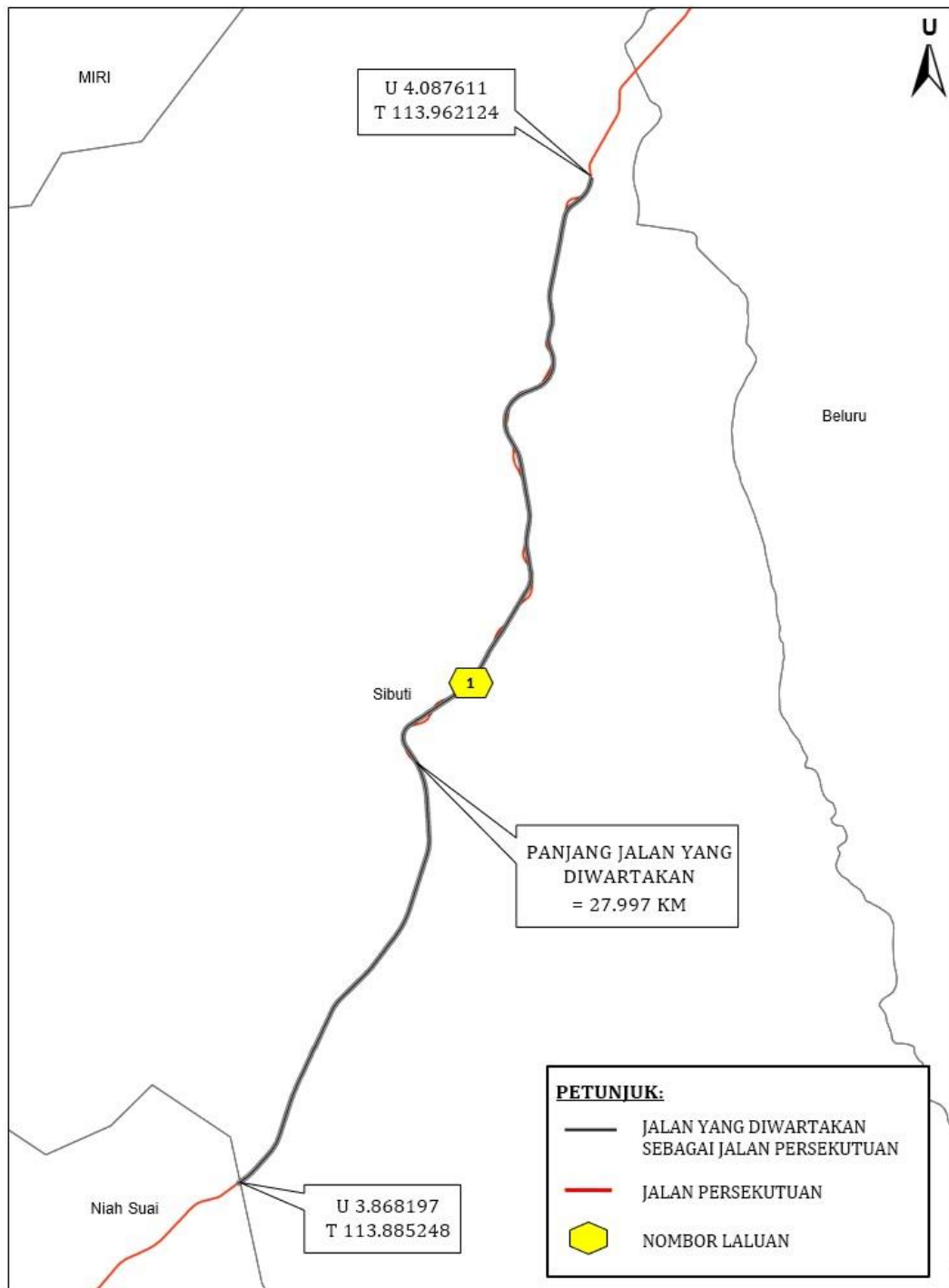
(ju) (Laluan 1): Pekan Tatau-Persimpangan Lapangan Terbang Bintulu

Bermula di koordinat U 2.886895, T 112.855695 dan berakhir di koordinat U 3.122529, T 113.036109 termasuk jalan sambungannya di dalam sempadan hak lalu-lalang sebagaimana yang ditunjukkan dalam PETA PEKAN TATAU-PERSIMPANGAN LAPANGAN TERBANG BINTULU (jarak sepanjang 36.130 km).”.

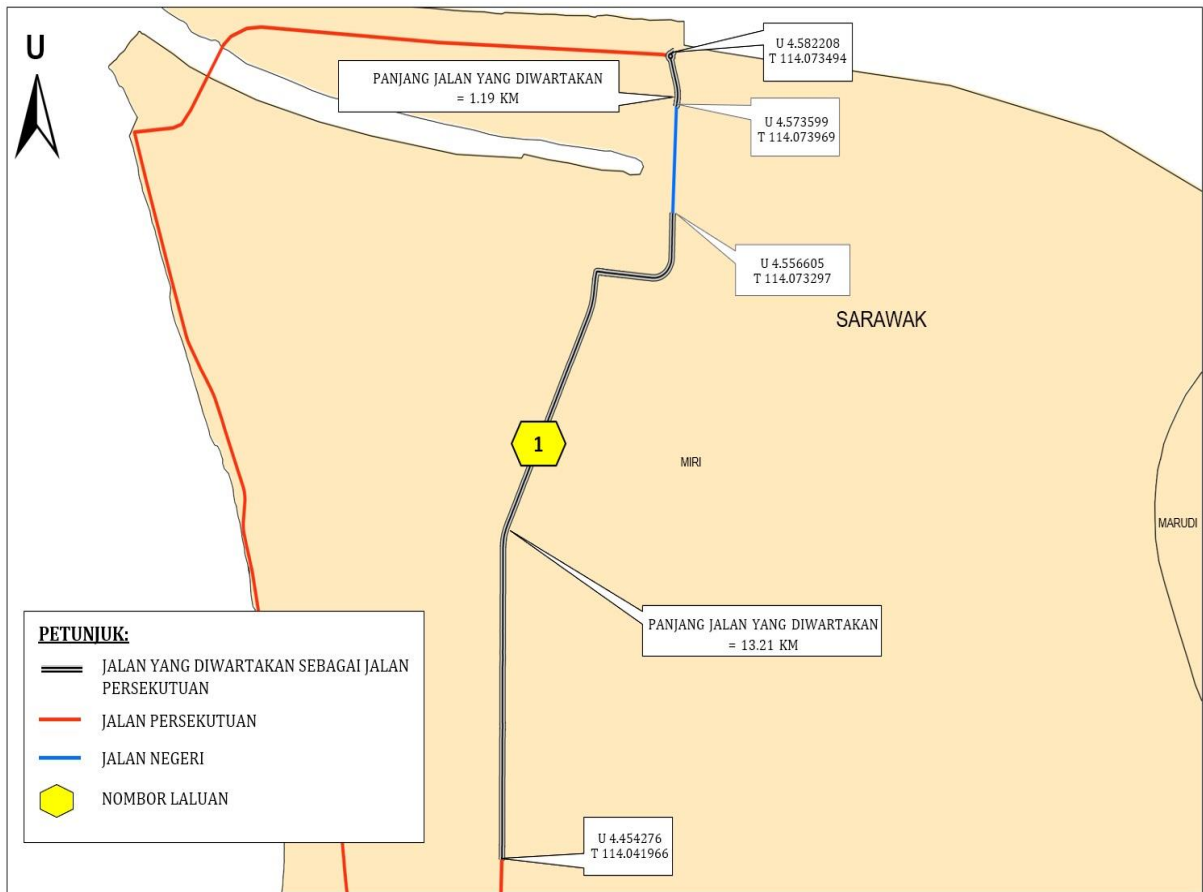
Pindaan Jadual Ketiga

3. Perintah ibu dipinda dalam Jadual Ketiga dengan memasukkan selepas PETA JAMBATAN SUNGAI BULUH-JAMBATAN SUNGAI ARIP peta yang berikut:

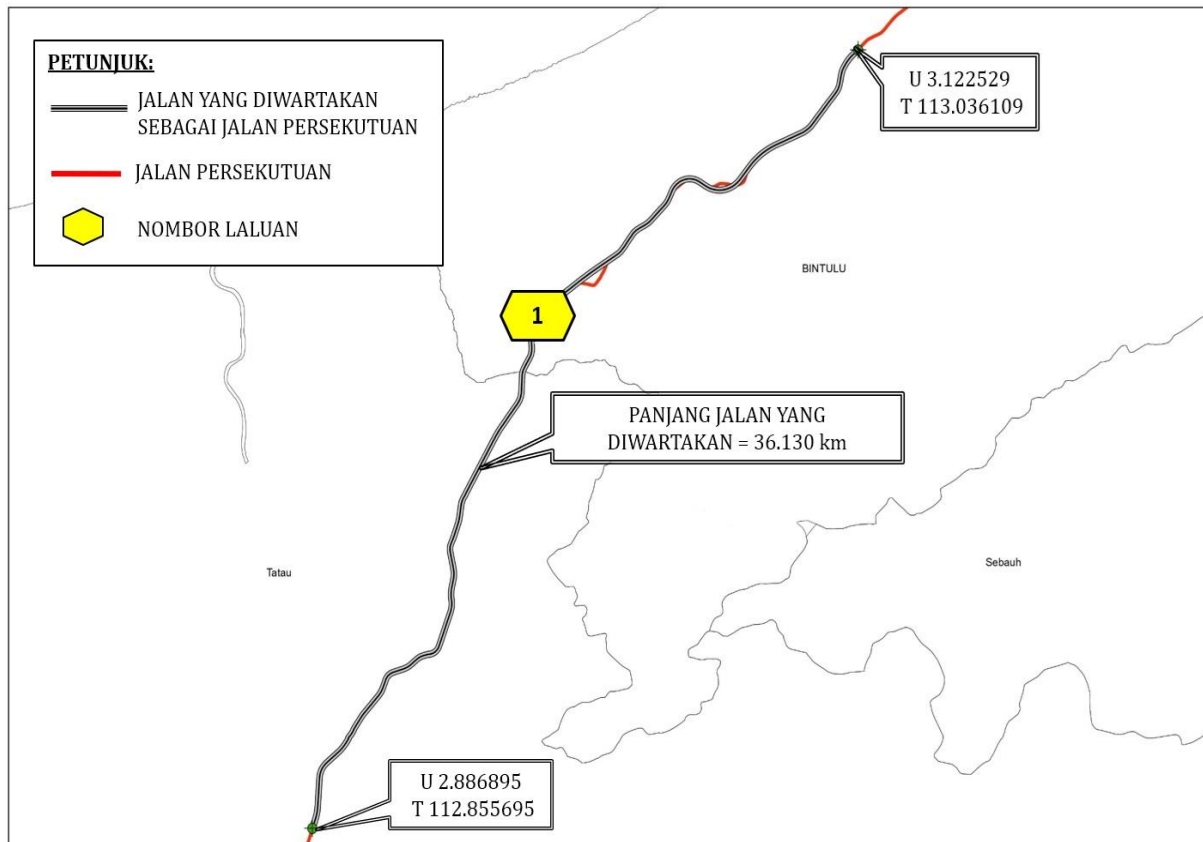
“PETA SIMPANG LADANG TIGA-SMK LUAR BANDAR MIRI



PETA BANDAR BARU PERMYJAYA-CIQ SUNGAI TUJUH



PETA PEKAN TATAU-PERSIMPANGAN LAPANGAN TERBANG BINTULU



Dibuat 25 Mac 2025
[KKR.100-1/2/23; PN(PU2)391/JLD.52]

DATO SRI ALEXANDER NANTA LINGGI
Menteri Kerja Raya

[Akan dibentangkan di Dewan Rakyat menurut seksyen 4 Akta Jalan Persekutuan 1959]

FEDERAL ROADS ACT 1959

FEDERAL ROADS (SARAWAK) (AMENDMENT) (NO. 2) ORDER 2025

IN exercise of the powers conferred by section 3 of the Federal Roads Act 1959 [Act 376], the Minister, after consultation with the State Government of Sarawak, makes the following order:

Citation and commencement

1. (1) This order may be cited as the **Federal Roads (Sarawak) (Amendment) (No. 2) Order 2025**.

(2) This Order comes into operation on 27 March 2025.

Amendment of First Schedule

2. The Federal Roads (Sarawak) Order 1996 [*P.U. (A) 551/1996*], which is referred to as the “principal Order” in this Order, is amended in the First Schedule under the heading of PAN BORNEO HIGHWAY, by inserting after item (*jr*) the following items:

(js) (Route 1): Ladang Tiga Junction-SMK Luar Bandar Miri

Starting at coordinates N 3.868197, E 113.885248 and ending at coordinates N 4.087611, E 113.962124 including its link road within the boundaries of right of way as shown on MAP OF LADANG TIGA JUNCTION-SMK LUAR BANDAR MIRI (a distance of 27.997 km).

(jt) (Route 1): Permyjaya New Town-Sungai Tujuh CIQ

Starting at coordinates—

(i) N 4.454276, E 114.041966 and ending at coordinates N 4.556605, E 114.073297 (a distance of 13.21 km); and

- (ii) N 4.573599, E 114.073969 and ending at coordinates N 4.582208, E 114.073494 (a distance of 1.19 km),

including its link road within the boundaries of right of way as shown on MAP OF PERMYJAYA NEW TOWN-SUNGAI TUJUH CIQ.

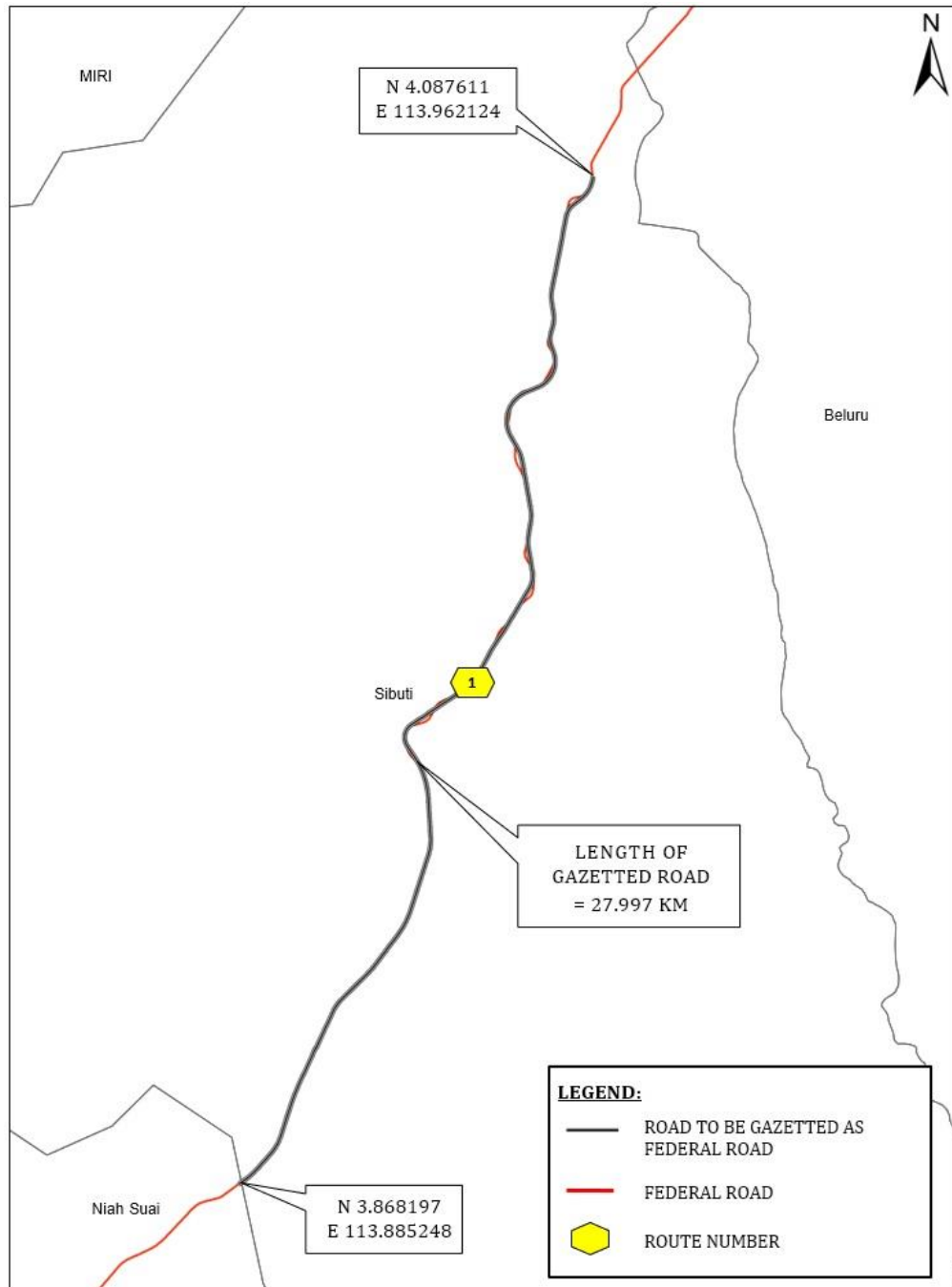
- (ju) (Route 1): Tatau Town-Bintulu Airport Intersection*

Starting at coordinates N 2.886895, E 112.855695 and ending at coordinates N 3.122529, E 113.036109 including its link road within the boundaries of right of way as shown on MAP OF TATAU TOWN-BINTULU AIRPORT INTERSECTION (a distance of 36.130 km).”.

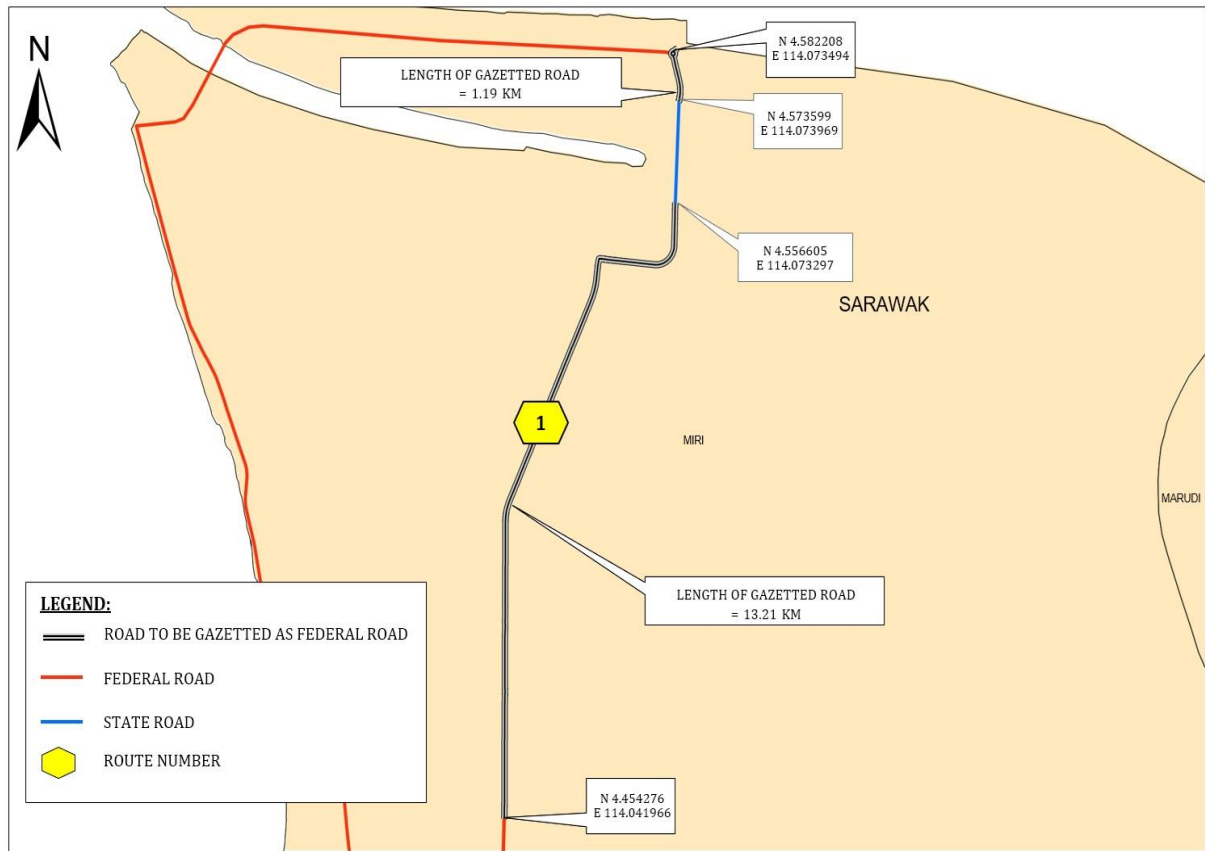
Amendment of Third Schedule

3. The principal Order is amended in the Third Schedule by inserting after MAP OF SUNGAI BULUH BRIDGE-SUNGAI ARIP BRIDGE the following maps:

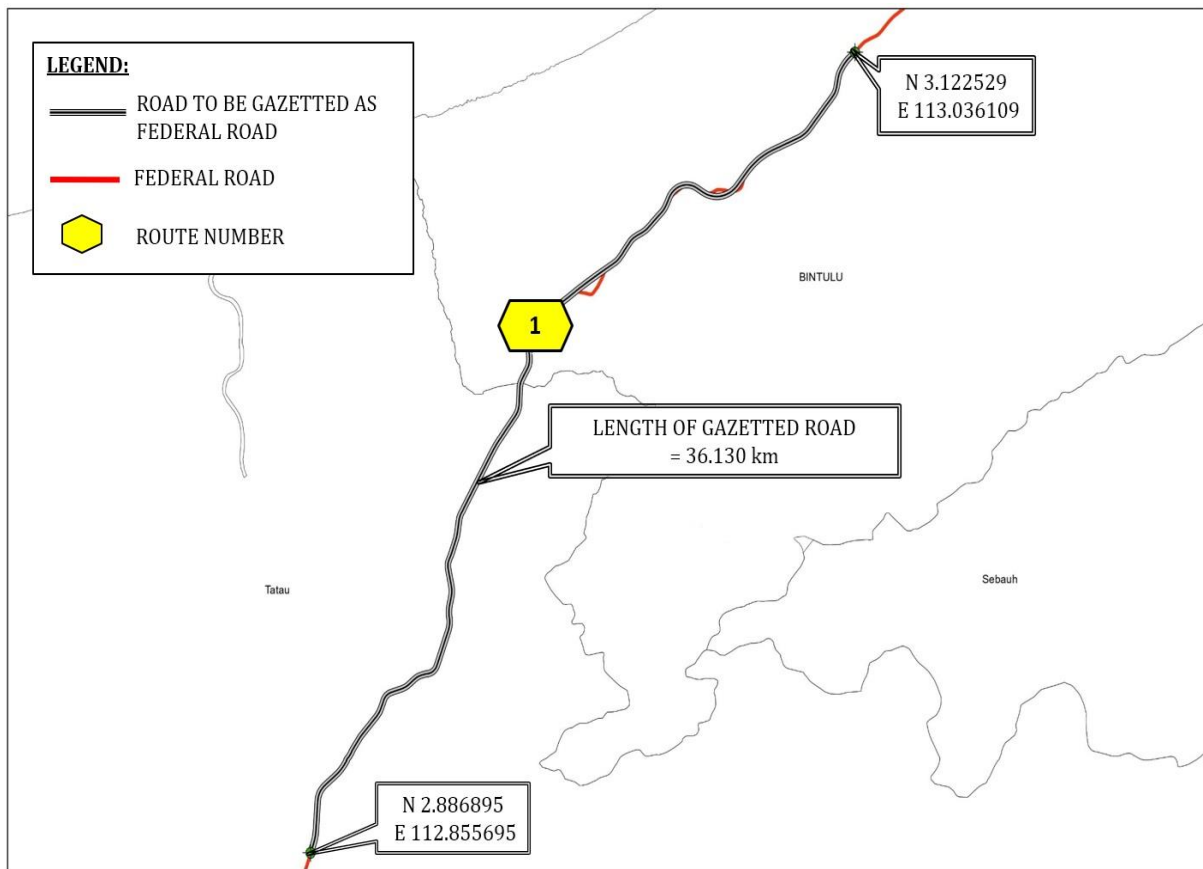
“MAP OF LADANG TIGA JUNCTION-SMK LUAR BANDAR MIRI



MAP OF PERMYJAYA NEW TOWN-SUNGAI TUJUH CIQ



MAP OF TATAU TOWN-BINTULU AIRPORT INTERSECTION



Made 25 March 2025
[KKR.100-1/2/23; PN(PU2)391/JLD.52]

DATO SRI ALEXANDER NANTA LINGGI
Minister of Works

[To be laid before the Dewan Rakyat pursuant to section 4 of the Federal Roads Act 1959]