



27 Oktober 2025
27 October 2025
P.U. (A) 376

WARTA KERAJAAN PERSEKUTUAN

*FEDERAL GOVERNMENT
GAZETTE*

PERINTAH JALAN PERSEKUTUAN (SABAH)
(PINDAAN) (NO. 2) 2025

*FEDERAL ROADS (SABAH) (AMENDMENT)
(NO. 2) ORDER 2025*

DISIARKAN OLEH/
PUBLISHED BY
JABATAN PEGUAM NEGARA/
ATTORNEY GENERAL'S CHAMBERS

AKTA JALAN PERSEKUTUAN 1959

PERINTAH JALAN PERSEKUTUAN (SABAH) (PINDAAN) (NO. 2) 2025

PADA menjalankan kuasa yang diberikan oleh seksyen 3 Akta Jalan Persekutuan 1959 [Akta 376], Menteri, setelah berunding dengan Kerajaan Negeri Sabah, membuat perintah yang berikut:

Nama dan permulaan kuat kuasa

1. (1) Perintah ini bolehlah dinamakan **Perintah Jalan Persekutuan (Sabah) (Pindaan) (No. 2) 2025**.

(2) Perintah ini mula berkuat kuasa pada 31 Oktober 2025.

Pindaan Jadual Pertama

2. Perintah Jalan Persekutuan (Sabah) 1996 [P.U. (A) 366/1996], yang disebut “Perintah ibu” dalam Perintah ini, dipinda dalam Jadual Pertama dengan memasukkan selepas butiran (j) butiran yang berikut:

“(k) (Laluan 1): Jalan Tawau-Semporna

Bermula di koordinat U 4.398709, T 118.159266 dan berakhir di koordinat U 4.425724, T 118.183222 termasuk jalan sambungannya di dalam sempadan hak lalu-lalang sebagaimana yang ditunjukkan dalam PETA 5: JALAN TAWAU- SEMPORNA.

Jarak sepanjang 5.053 kilometer.

(l) (Laluan 1): Jalan Kinabatangan-Sandakan

Bermula di koordinat U 5.643293, T 117.828885 dan berakhir di koordinat U 5.755267, T 117.753988 termasuk jalan sambungannya di dalam sempadan hak lalu-lalang sebagaimana yang ditunjukkan dalam PETA 6: JALAN KINABATANGAN-SANDAKAN.

Jarak sepanjang 19.905 kilometer.

(m) (Laluan 504): Jalan Sindumin-Kota Kinabalu

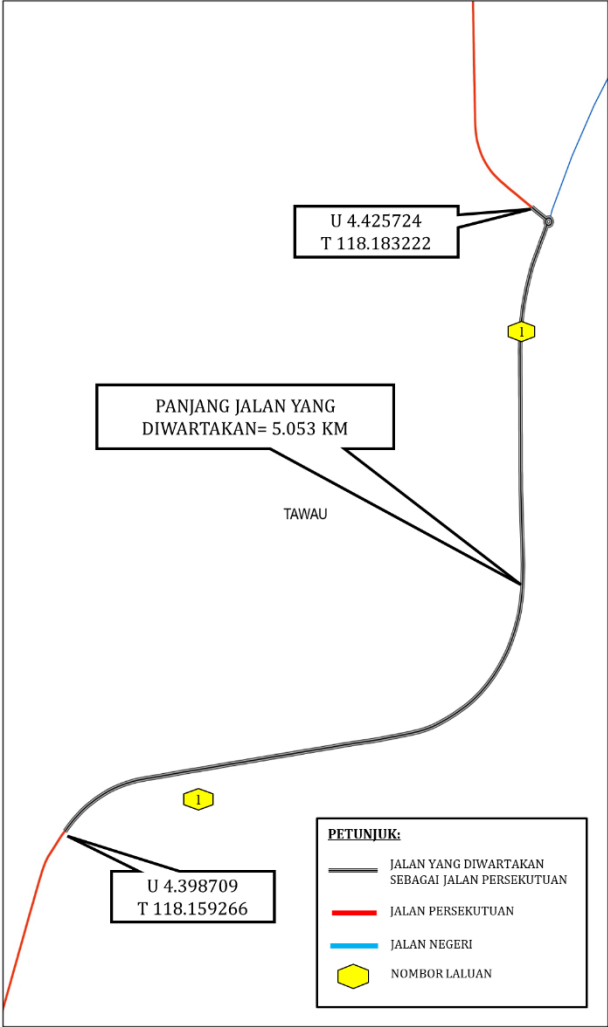
Bermula di koordinat U 5.7144048, T 116.011166 dan berakhir di koordinat U 5.831466, T 116.050494 termasuk jalan sambungannya di dalam sempadan hak lalu-lalang sebagaimana yang ditunjukkan dalam PETA 7: JALAN SINDUMIN-KOTA KINABALU.

Jarak sepanjang 15.731 kilometer.”.

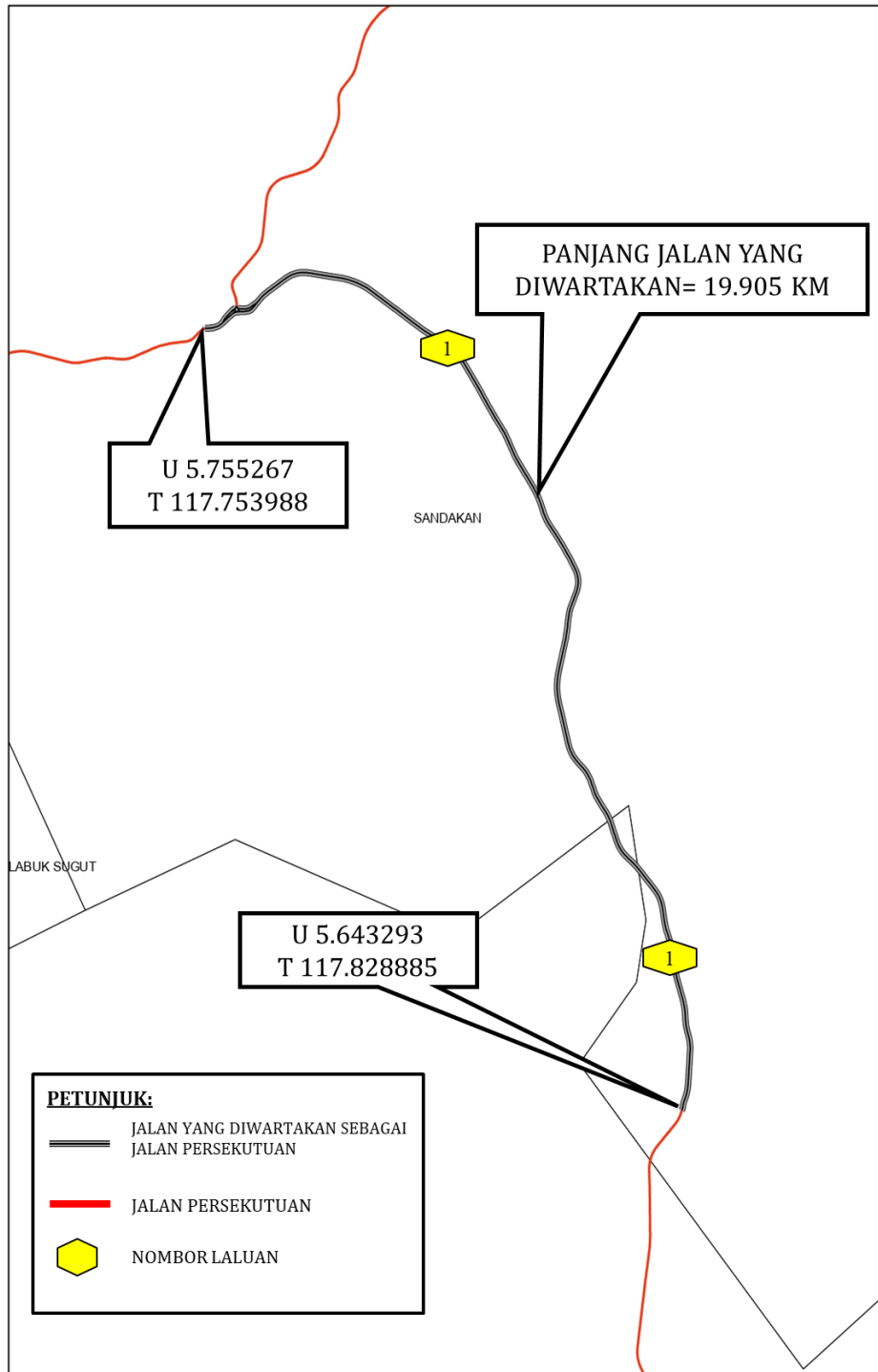
Pindaan Jadual Ketiga

3. Perintah ibu dipinda dalam Jadual Ketiga dengan memasukkan selepas PETA 4: JALAN PINTASAN LAHAD DATU peta yang berikut:

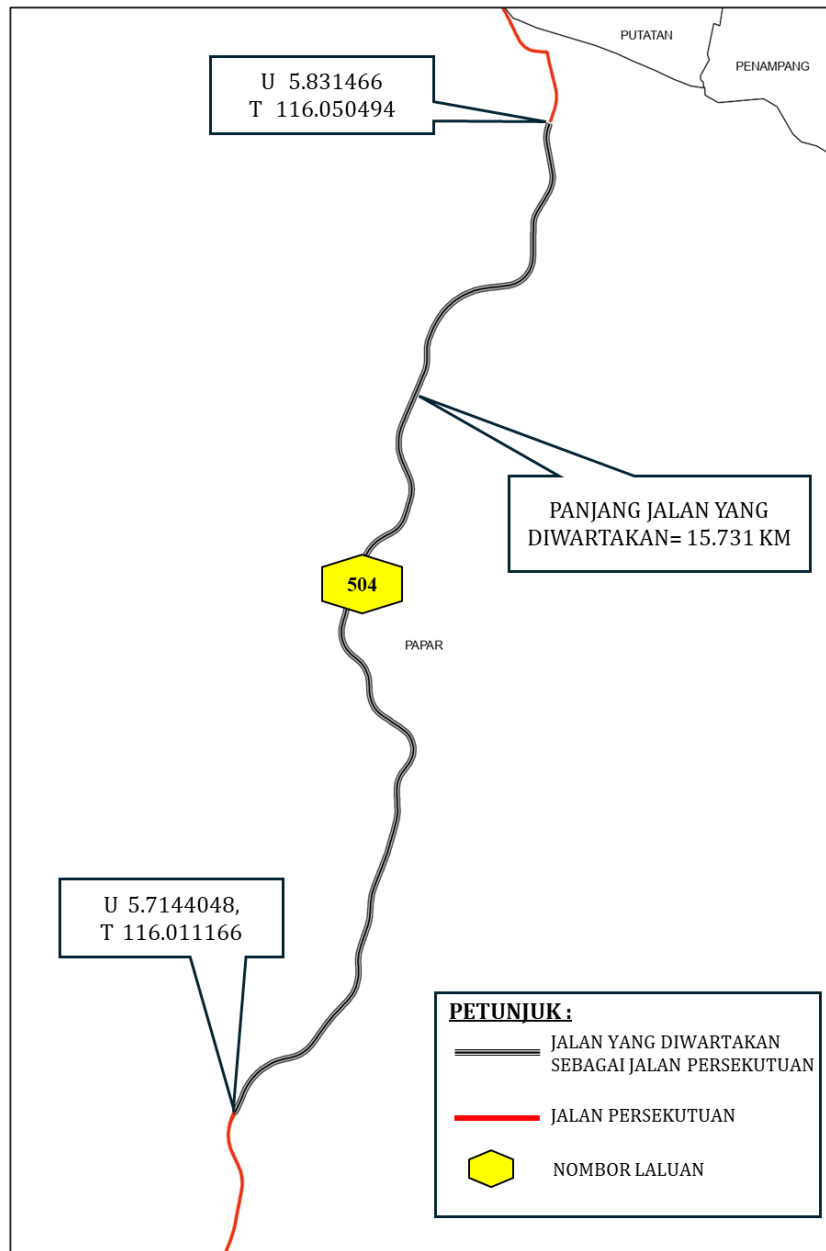
“PETA 5: JALAN TAWAU- SEMPORNA



PETA 6: JALAN KINABATANGAN-SANDAKAN



PETA 7: JALAN SINDUMIN-KOTA KINABALU



Dibuat 23 Oktober 2025
[KKR.100-1/2/23; PN(PU2)391/JLD.53]

DATO SRI ALEXANDER NANTA LINGGI
Menteri Kerja Raya

[Akan dibentangkan di Dewan Rakyat menurut seksyen 4 Akta Jalan Persekutuan 1959]

FEDERAL ROADS ACT 1959

FEDERAL ROADS (SABAH) (AMENDMENT) (NO. 2) ORDER 2025

IN exercise of the powers conferred by section 3 of the Federal Roads Act 1959 [Act 376], the Minister, after consultation with the State Government of Sabah, makes the following order:

Citation and commencement

1. (1) This order may be cited as the **Federal Roads (Sabah) (Amendment) (No. 2) Order 2025**.

(2) This Order comes into operation on 31 October 2025.

Amendment of First Schedule

2. The Federal Roads (Sabah) Order 1996 [*P.U. (A) 366/1996*], which is referred to as the “principal Order” in this Order, is amended in the First Schedule by inserting after item *(j)* the following items:

“(k) (Route 1): Tawau-Semporna Road

Starting at coordinates N 4.398709, E 118.159266 and ending at coordinates N 4.425724, E 118.183222 including its link road within the boundaries of right of way as shown on MAP 5: TAWAU- SEMPORNA ROAD.

A distance of 5.053 kilometres.

(l) (Route 1): Kinabatangan-Sandakan Road

Starting at coordinates N 5.643293, E 117.828885 and ending at coordinates N 5.755267, E 117.753988 including its link road within the boundaries of right of way as shown on MAP 6: KINABATANGAN-SANDAKAN ROAD.

A distance of 19.905 kilometres.

(m) (Route 504): Sindumin-Kota Kinabalu Road

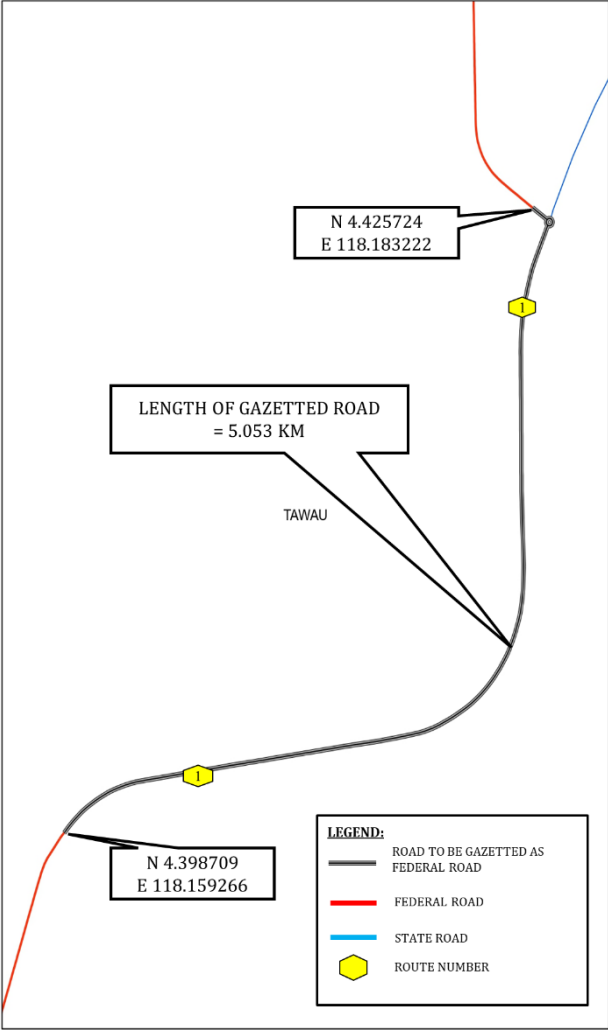
Starting at coordinates N 5.7144048, E 116.011166 and ending at coordinates N 5.831466, E 116.050494 including its link road within the boundaries of right of way as shown on MAP 7: SINDUMIN-KOTA KINABALU ROAD.

A distance of 15.731 kilometres.”.

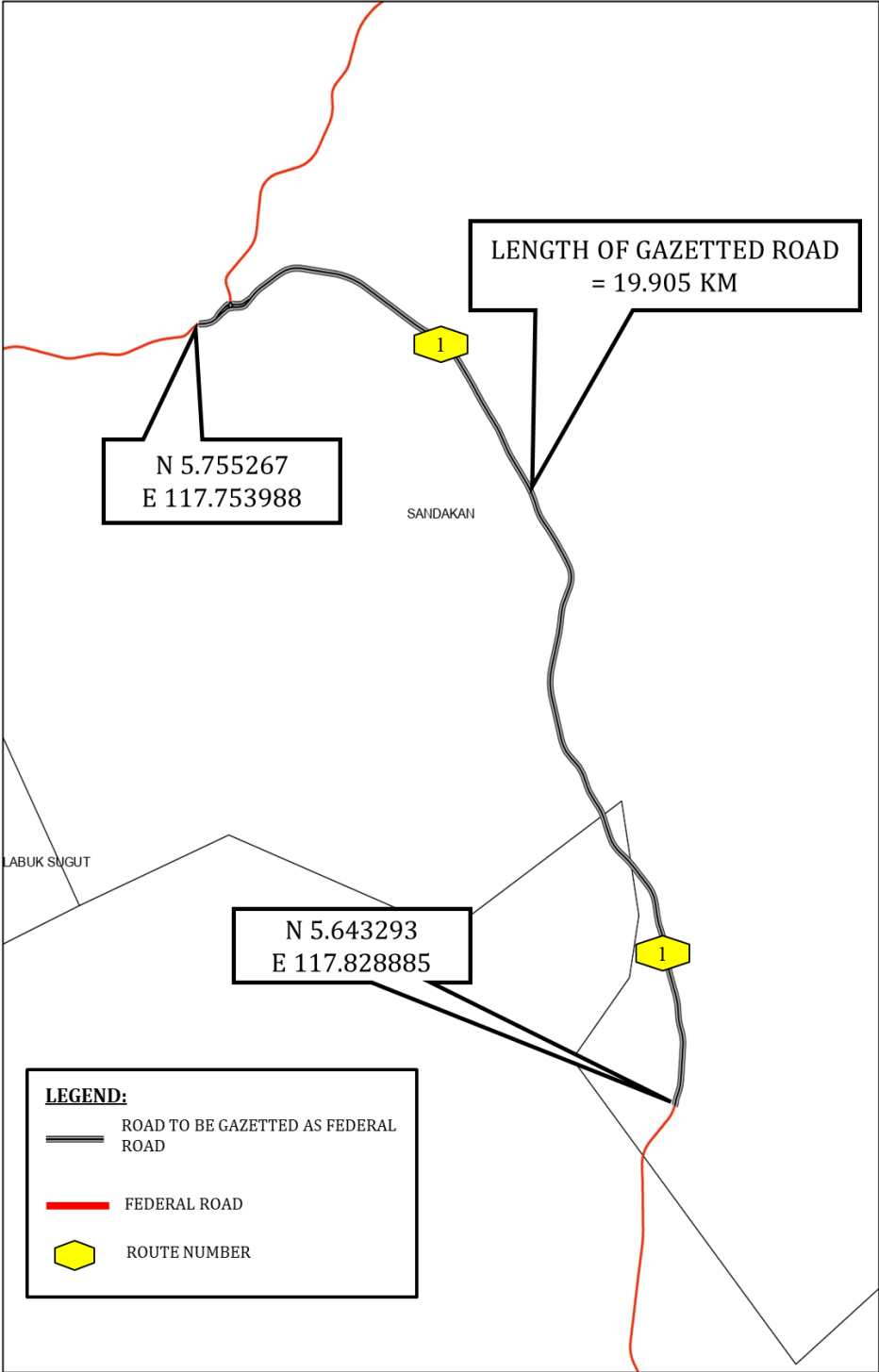
Amendment of Third Schedule

3. The principal Order is amended in the Third Schedule by inserting after MAP 4: LAHAD DATU BYPASS the following maps:

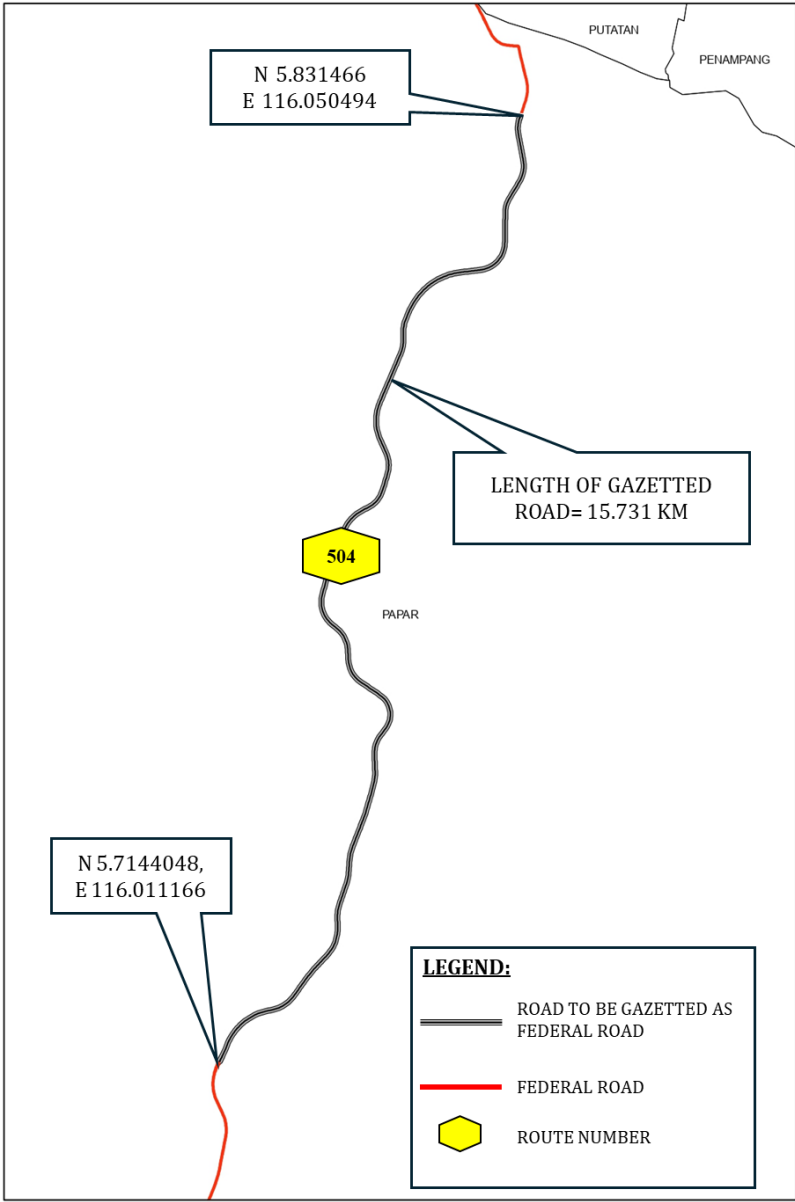
“MAP 5: TAWAU-SEMPORNA ROAD



MAP 6: KINABATANGAN-SANDAKAN ROAD



MAP 7: SINDUMIN-KOTA KINABALU ROAD



Made 23 October 2025
[KKR.100-1/2/23; PN(PU2)391/JLD.53]

DATO SRI ALEXANDER NANTA LINGGI
Minister of Works

[To be laid before the Dewan Rakyat pursuant to section 4 of the Federal Roads Act 1959]