



27 November 2025
27 November 2025
P.U. (A) 418

WARTA KERAJAAN PERSEKUTUAN

FEDERAL GOVERNMENT GAZETTE

PERINTAH JALAN PERSEKUTUAN (MALAYSIA BARAT)
(PINDAAN) (NO. 14) 2025

*FEDERAL ROADS (WEST MALAYSIA) (AMENDMENT)
(NO. 14) ORDER 2025*

DISIARKAN OLEH/
PUBLISHED BY
JABATAN PEGUAM NEGARA/
ATTORNEY GENERAL'S CHAMBERS

AKTA JALAN PERSEKUTUAN 1959

PERINTAH JALAN PERSEKUTUAN (MALAYSIA BARAT) (PINDAAN) (NO. 14) 2025

PADA menjalankan kuasa yang diberikan oleh seksyen 3 Akta Jalan Persekutuan 1959 [Akta 376], Menteri, setelah berunding dengan Kerajaan Negeri Selangor, membuat perintah yang berikut:

Nama dan permulaan kuat kuasa

1. (1) Perintah ini bolehlah dinamakan **Perintah Jalan Persekutuan (Malaysia Barat) (Pindaan) (No. 14) 2025**.

(2) Perintah ini mula berkuat kuasa pada 10 Disember 2025.

Pindaan Jadual Pertama

2. Perintah Jalan Persekutuan (Malaysia Barat) 1989 [P.U. (A) 401/1989] dipinda dalam Jadual Pertama di bawah kepala Negeri Selangor Darul Ehsan—

(a) dengan menggantikan butiran 10 dengan butiran yang berikut:

“10. *(Laluan 54): Jalan Kuala Selangor-Kepong*

Bermula dari persimpangan Laluan 5, Jalan Klang-Sabak Bernam di koordinat U 3.300155, T 101.289318 dan berakhir di koordinat U 3.197620, T 101.620914 termasuk jalan sambungannya di dalam sempadan hak lalu-lalang sebagaimana yang ditunjukkan dalam PETA 31: JALAN KUALA SELANGOR-KEPONG (jarak sepanjang 45.413 km).”;

(b) dengan menggantikan butiran 38 dengan butiran yang berikut:

“38. *(Laluan 28): Jalan Lingkaran Tengah 2*

(a) Bermula di koordinat U 3.111467, T 101.744813 dan berakhir di koordinat U 3.149958, T 101.745095 (jarak sepanjang 4.389 km);

(b) Bermula di koordinat U 3.160384, T 101.750813 dan berakhir di koordinat U 3.209441, T 101.745997 (jarak sepanjang 6.888 km);

(c) Bermula di koordinat U 3.229932, T 101.726549 dan berakhir di koordinat U 3.230379, T 101.672293 (jarak sepanjang 7.104 km); dan

(d) Bermula di koordinat U 3.222917, T 101.639032 dan berakhir di koordinat U 3.208442, T 101.629247 (jarak sepanjang 1.988 km),

termasuk jalan sambungannya di dalam sempadan hak lalu-lalang sebagaimana yang ditunjukkan dalam PETA 14: JALAN LINGKARAN TENGAH 2 (jumlah jarak sepanjang 20.369 km).”;

(c) dengan menggantikan butiran 52 dengan butiran yang berikut:

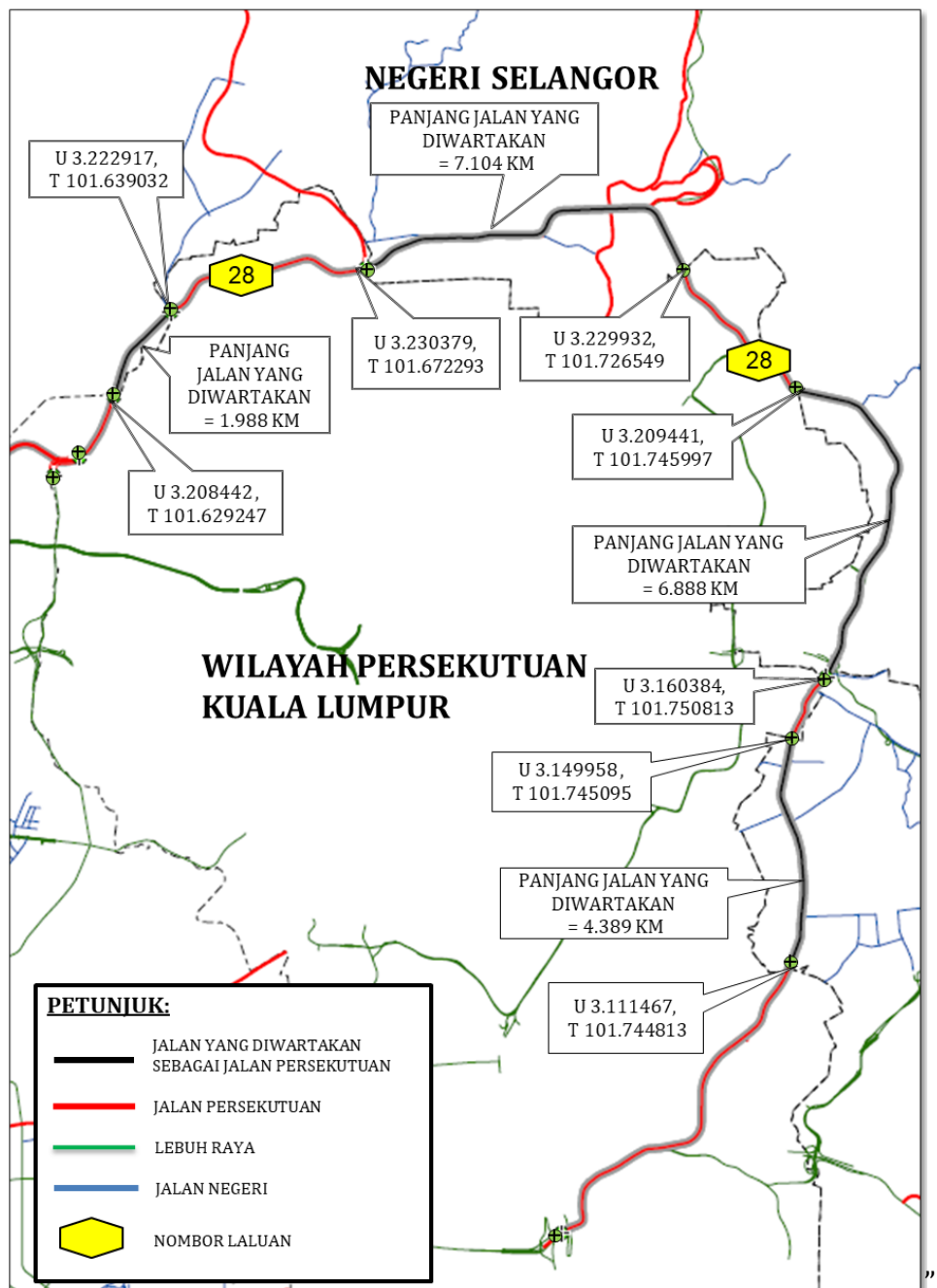
“52. *(Laluan 248): Jalan Bukit Changgang*

Bermula dari persimpangan Laluan 32, Jalan Labohan Dagang-Nilai di koordinat U 2.811885, T 101.643308 dan berakhir di persimpangan Laluan 31, Jalan Banting-Semenyih di koordinat U 2.830617, T 101.629067 termasuk jalan sambungannya di dalam

sempadan hak lalu-lalang sebagaimana yang ditunjukkan dalam PETA 23: JALAN BUKIT CHANGGANG (jarak sepanjang 2.608 km).”;

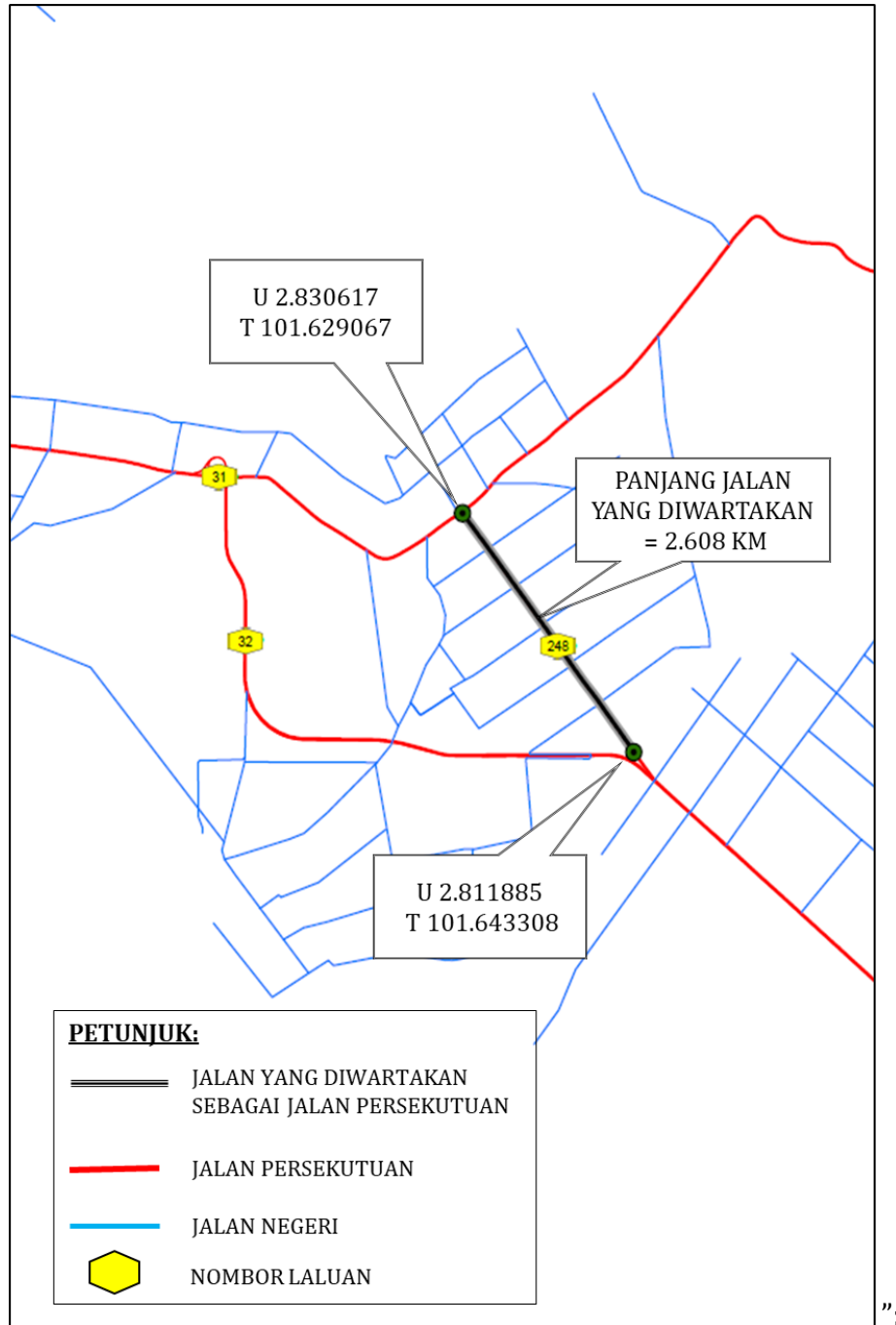
- (d) dengan memotong butiran 55;
- (e) dengan menggantikan PETA 14: JALAN LINGKARAN TENGAH 2 dengan peta yang berikut:

“PETA 14: JALAN LINGKARAN TENGAH 2



(f) dengan menggantikan PETA 23: JALAN-JALAN PERSEKUTUAN NEGERI SELANGOR dengan peta yang berikut:

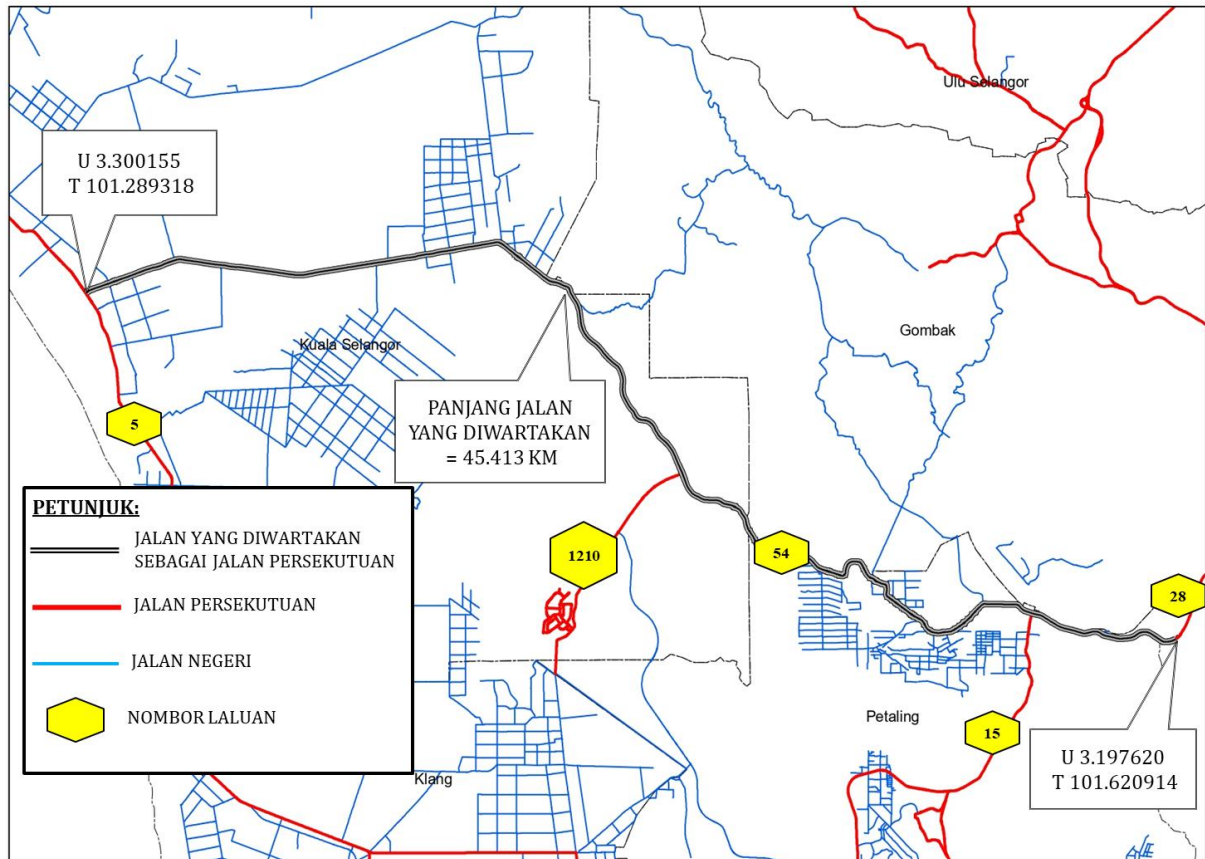
“PETA 23: JALAN BUKIT CHANGGANG



(g) dengan memotong PETA 26: PUSINGAN U BERTINGKAT CHERAS, NEGERI SELANGOR; dan

(h) dengan menggantikan PETA 31: JALAN KEPONG-KUALA SELANGOR, NEGERI SELANGOR dengan peta yang berikut:

“PETA 31: JALAN KUALA SELANGOR-KEPONG



Dibuat 27 November 2025
[KKR.100-1/2/22; PN(PU2)391/JLD.54]

DATO SRI ALEXANDER NANTA LINGGI
Menteri Kerja Raya

[Akan dibentangkan di Dewan Rakyat menurut seksyen 4 Akta Jalan Persekutuan 1959]

FEDERAL ROADS ACT 1959

FEDERAL ROADS (WEST MALAYSIA) (AMENDMENT) (NO. 14) ORDER 2025

IN exercise of the powers conferred by section 3 of the Federal Roads Act 1959 [Act 376], the Minister, after consultation with the State Government of Selangor, makes the following order:

Citation and commencement

1. (1) This order may be cited as the **Federal Roads (West Malaysia) (Amendment) (No. 14) Order 2025**.

(2) This Order comes into operation on 10 December 2025.

Amendment of First Schedule

2. The Federal Roads (West Malaysia) Order 1989 [P.U. (A) 401/1989] is amended in the First Schedule under the heading of Negeri Selangor Darul Ehsan—

(a) by substituting for item 10 the following item:

“10. *(Route 54): Kuala Selangor-Kepong Road*

Starting from the junction of Route 5, Klang-Sabak Bernam Road at coordinates N 3.300155, E 101.289318 and ending at coordinates N 3.197620, E 101.620914 including its link road within the boundaries of right of way as shown on MAP 31: KUALA SELANGOR-KEPONG ROAD (a distance of 45.413 km).”;

(b) by substituting for item 38 the following item:

“38. *(Route 28): Middle Ring Road 2*

(a) Starting at coordinates N 3.111467, E 101.744813 and ending at coordinates N 3.149958, E 101.745095 (a distance of 4.389 km);

(b) Starting at coordinates N 3.160384, E 101.750813 and ending at coordinates N 3.209441, E 101.745997 (a distance of 6.888 km);

(c) Starting at coordinates N 3.229932, E 101.726549 and ending at coordinates N 3.230379, E 101.672293 (a distance of 7.104 km); and

(d) Starting at coordinates N 3.222917, E 101.639032 and ending at coordinates N 3.208442, E 101.629247 (a distance of 1.988 km),

including its link road within the boundaries of right of way as shown on MAP 14: MIDDLE RING ROAD 2 (total distance of 20.369 km).”;

(c) by substituting for item 52 the following item:

“52. *(Route 248): Bukit Changgang Road*

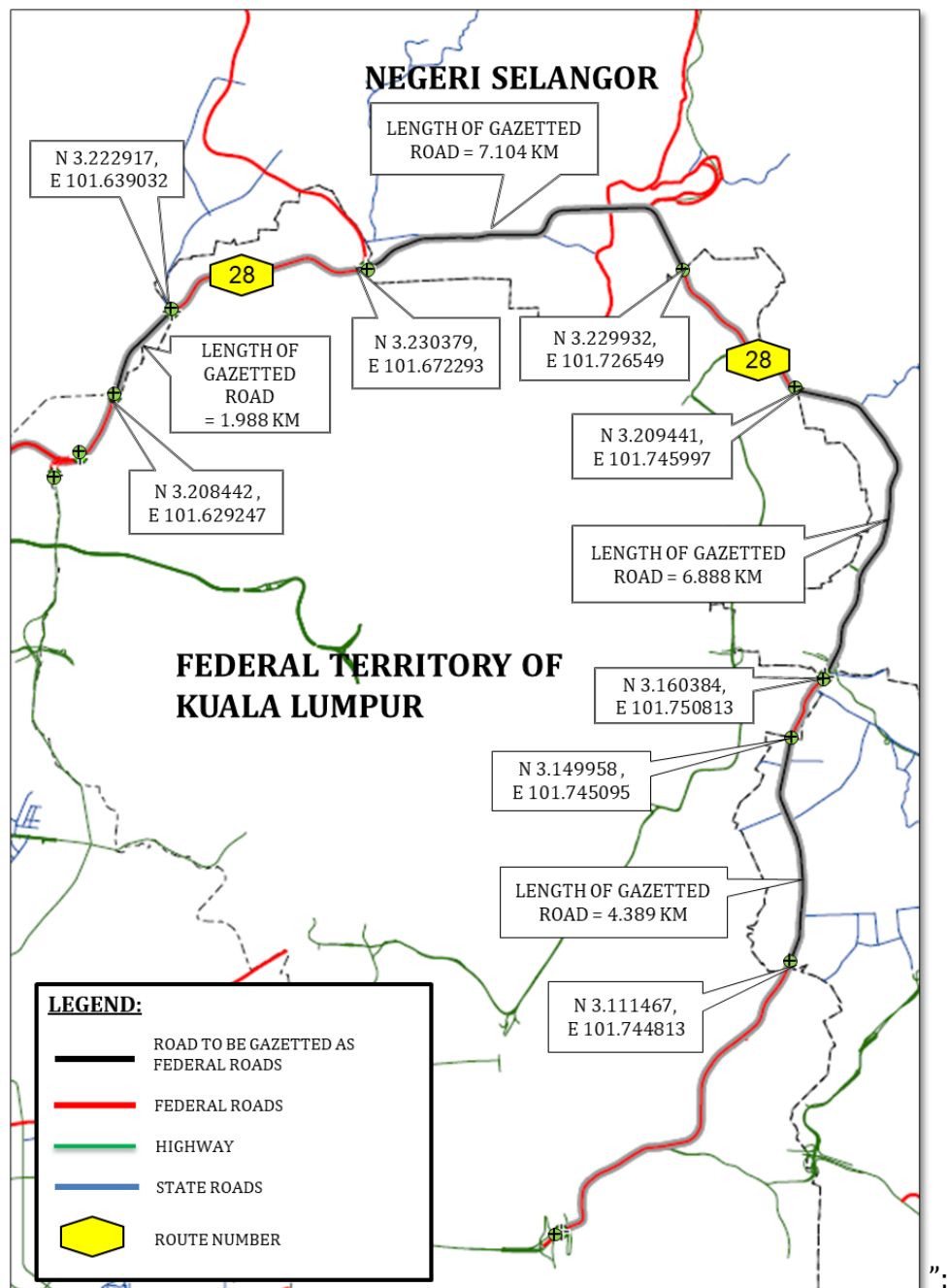
Starting from the junction of Route 32, Labohan Dagang-Nilai Road at coordinates N 2.811885, E 101.643308 and ending at the junction of Route 31, Banting-Semenyih Road at coordinates N 2.830617, E 101.629067 including its link road within

the boundaries of right of way as shown on MAP 23: BUKIT CHANGGANG ROAD (a distance of 2.608 km).”;

(d) by deleting item 55;

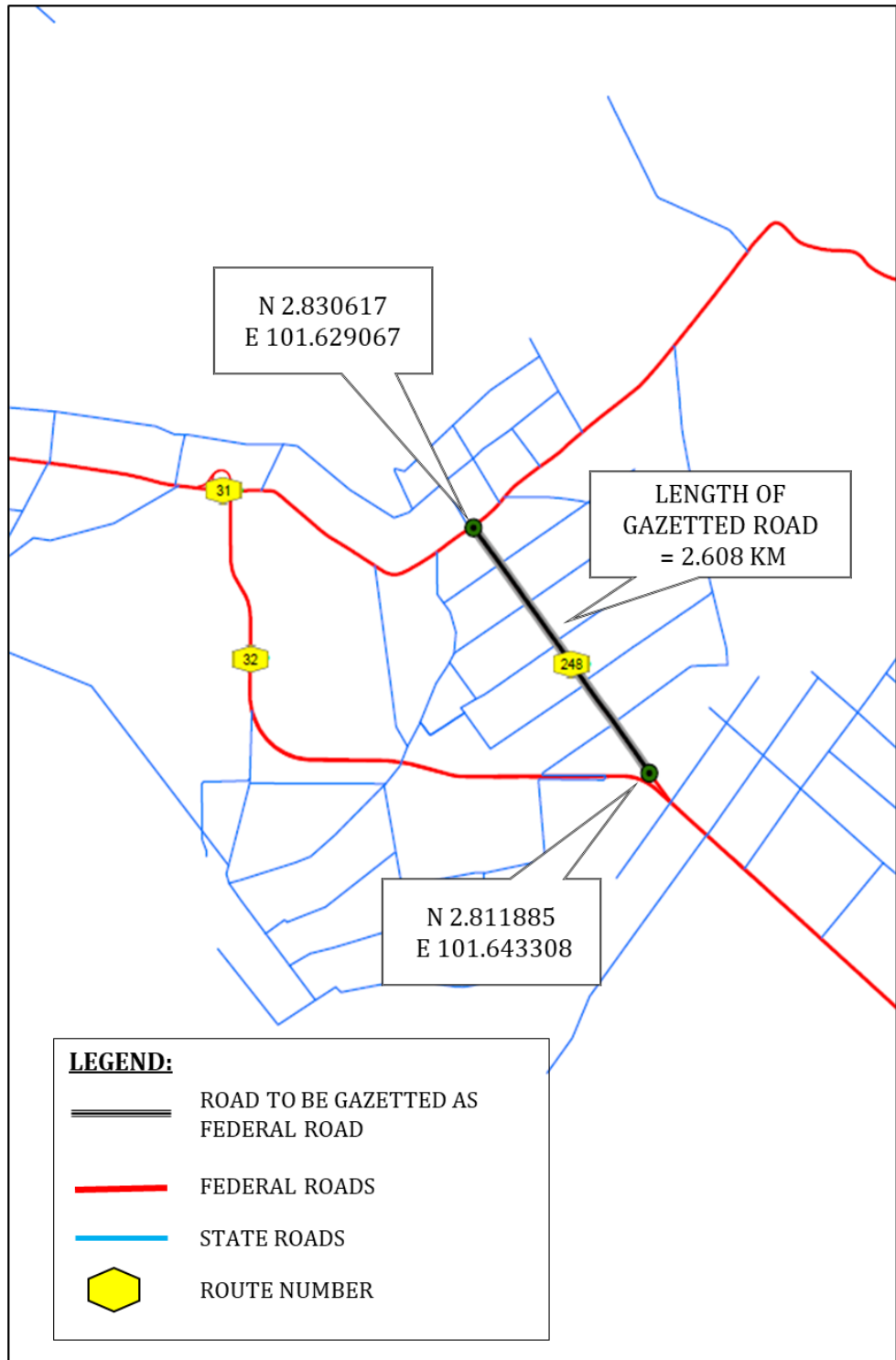
(e) by substituting for MAP 14: MIDDLE RING ROAD 2 the following map:

“MAP 14: MIDDLE RING ROAD 2



(f) by substituting for MAP 23: FEDERAL ROAD OF NEGERI SELANGOR the following map:

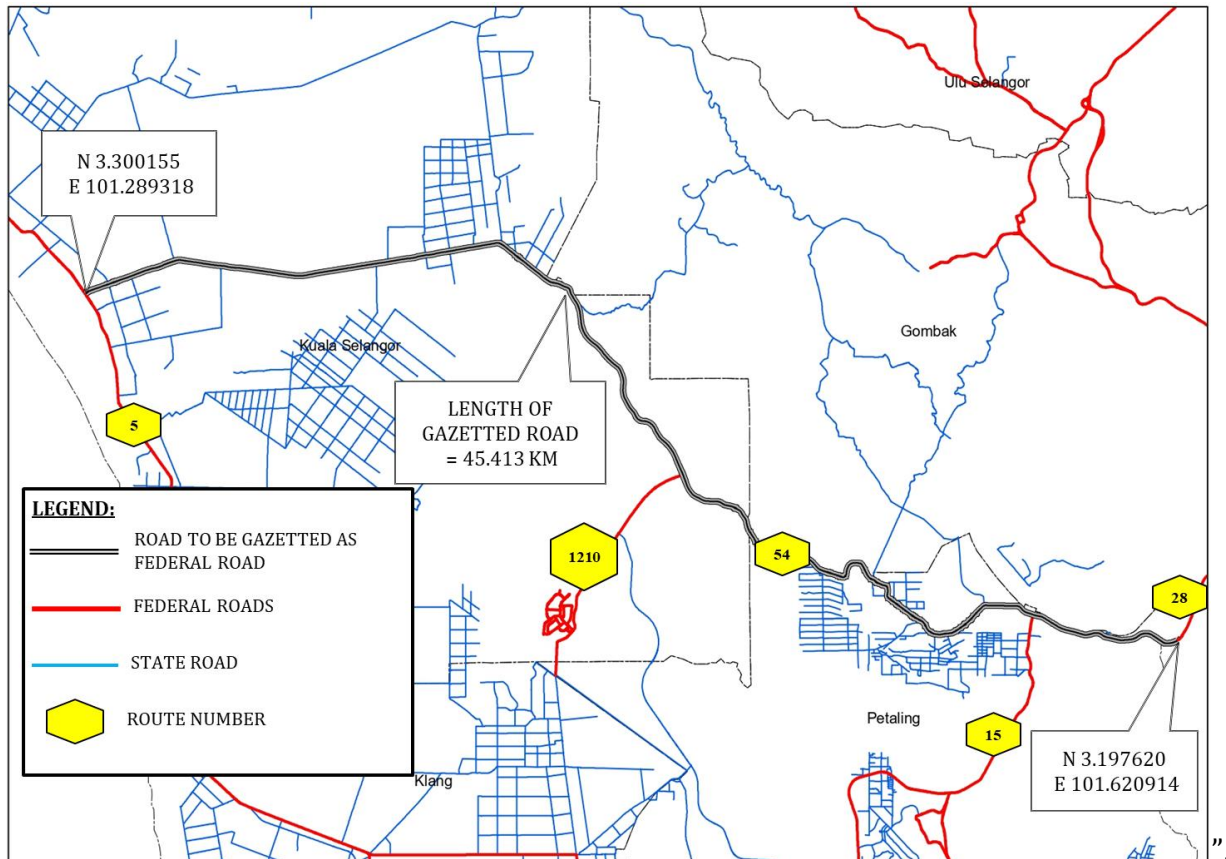
“MAP 23: BUKIT CHANGGANG ROAD



(g) by deleting MAP 26: CHERAS ELEVATED U-TURN, NEGERI SELANGOR; and

(h) by substituting for MAP 31: KEPONG-KUALA SELANGOR ROAD, NEGERI SELANGOR the following map:

“MAP 31: KUALA SELANGOR-KEPONG ROAD



Made 27 November 2025
[KKR.100-1/2/22; PN(PU2)391/JLD.54]

DATO SRI ALEXANDER NANTA LINGGI
Minister of Works

[To be laid before the Dewan Rakyat pursuant to section 4 of the Federal Roads Act 1959]