



13 Januari 2026  
13 January 2026  
P.U. (A) 12

WARTA KERAJAAN PERSEKUTUAN

*FEDERAL GOVERNMENT  
GAZETTE*

PERINTAH JALAN PERSEKUTUAN (SABAH)  
(PINDAAN) 2026

*FEDERAL ROADS (SABAH) (AMENDMENT)  
ORDER 2026*

DISIARKAN OLEH/  
*PUBLISHED BY*  
JABATAN PEGUAM NEGARA/  
*ATTORNEY GENERAL'S CHAMBERS*

AKTA JALAN PERSEKUTUAN 1959

PERINTAH JALAN PERSEKUTUAN (SABAH) (PINDAAN) 2026

PADA menjalankan kuasa yang diberikan oleh seksyen 3 Akta Jalan Persekutuan 1959 [Akta 376], Menteri, setelah berunding dengan Kerajaan Negeri Sabah, membuat perintah yang berikut:

**Nama dan permulaan kuat kuasa**

1. (1) Perintah ini bolehlah dinamakan **Perintah Jalan Persekutuan (Sabah) (Pindaan) 2026**.

(2) Perintah ini mula berkuat kuasa pada 15 Januari 2026.

**Pindaan Jadual Pertama**

2. Perintah Jalan Persekutuan (Sabah) 1996 [*P.U. (A) 366/1996*], yang disebut “Perintah ibu” dalam Perintah ini, dipinda dalam Jadual Pertama dengan memasukkan selepas butiran (*m*) butiran yang berikut:

“(n) (*Laluan 1*): *Jalan Putatan-Penampang*

Bermula di koordinat U 5.888399, T 116.0755 dan berakhir di koordinat U 5.890635, T 116.080663 termasuk jalan sambungannya di dalam sempadan hak lalu-lalang sebagaimana yang ditunjukkan dalam PETA 8: JALAN PUTATAN-PENAMPANG.

Jarak sepanjang 0.628 kilometer.

(o) (*Laluan 1*): *Jalan Penampang-Kota Kinabalu*

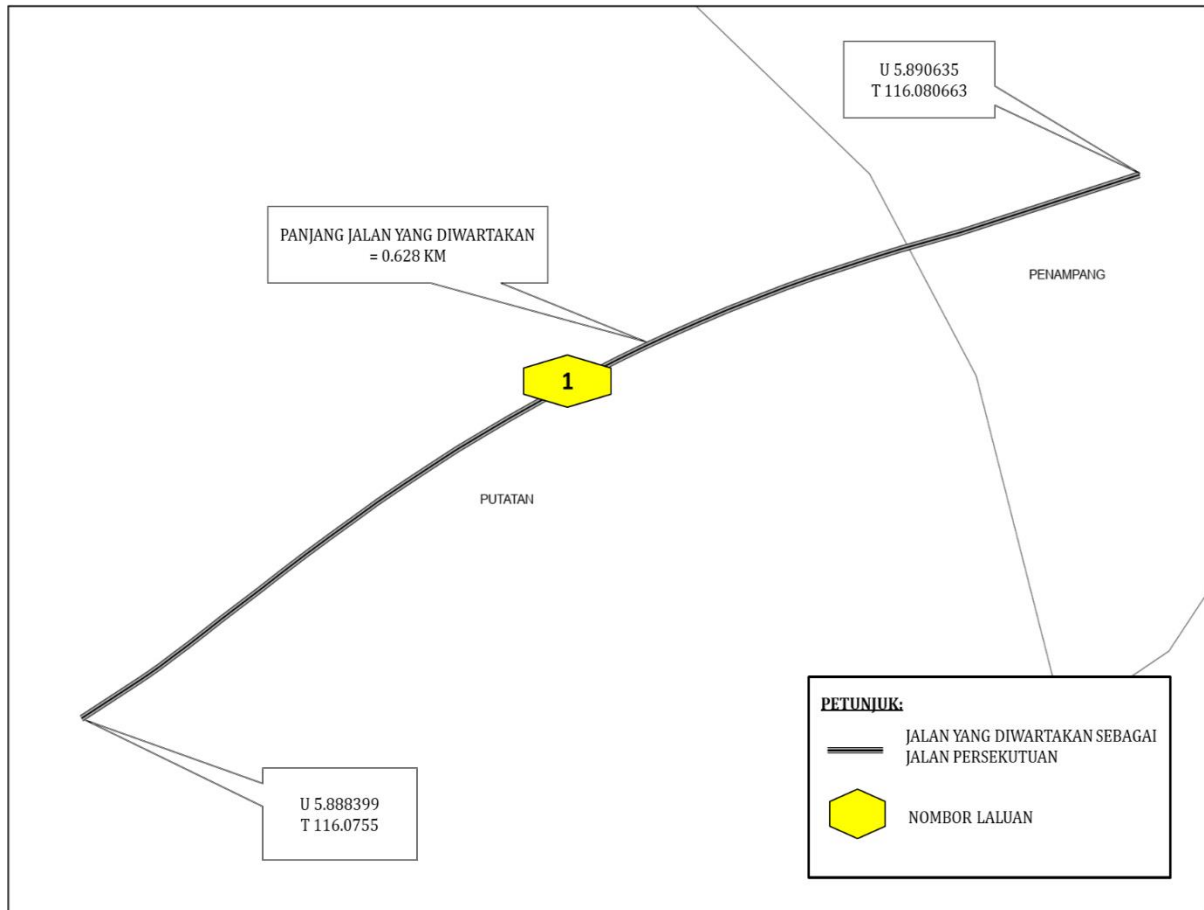
Bermula di koordinat U 5.939292, T 116.136605 dan berakhir di koordinat U 5.9815, T 116.160557 termasuk jalan sambungannya di dalam sempadan hak lalu-lalang sebagaimana yang ditunjukkan dalam PETA 9: JALAN PENAMPANG-KOTA KINABALU.

Jarak sepanjang 5.672 kilometer.”.

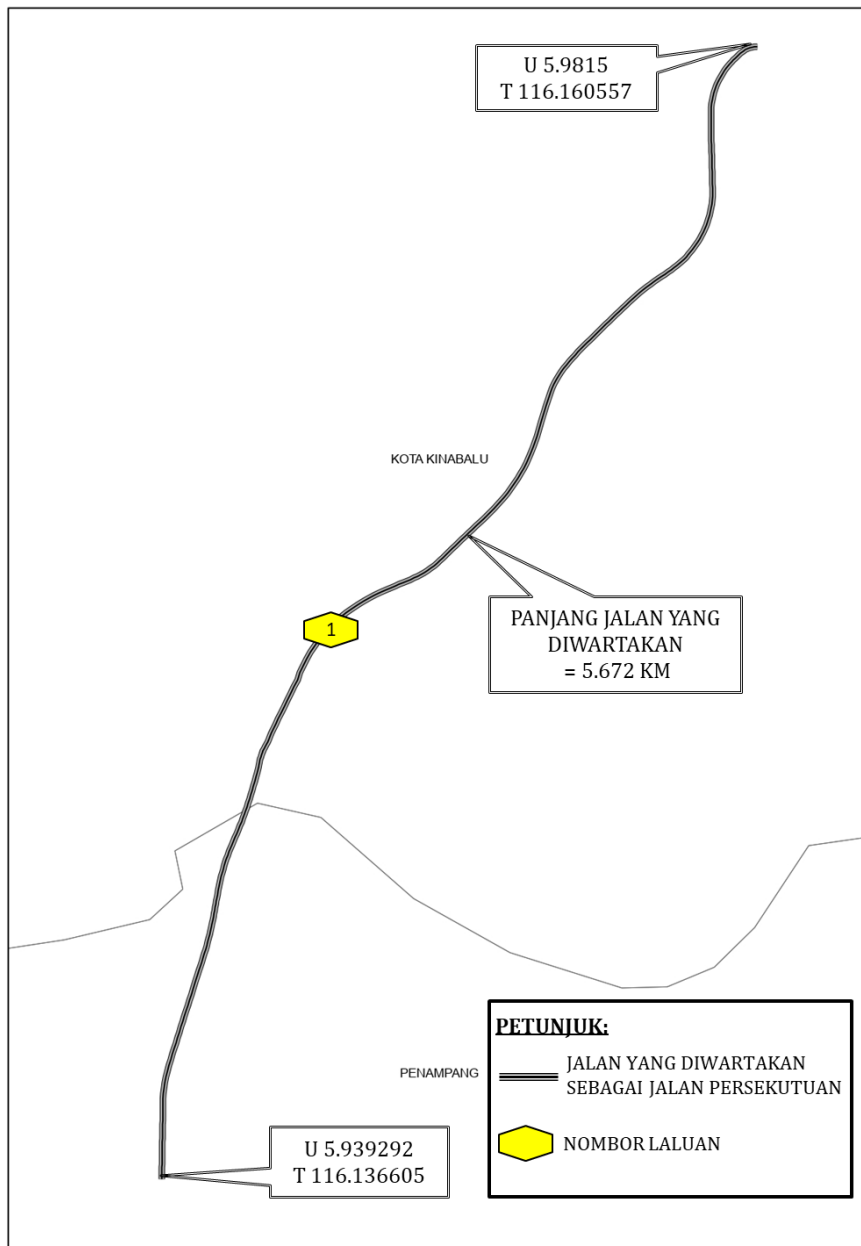
### Pindaan Jadual Ketiga

3. Perintah ibu dipinda dalam Jadual Ketiga dengan memasukkan selepas PETA 7: JALAN SINDUMIN-KOTA KINABALU peta yang berikut:

“PETA 8: JALAN PUTATAN-PENAMPANG



PETA 9: JALAN PENAMPANG-KOTA KINABALU



Dibuat 8 Januari 2026  
[KKR.100-1/2/23; PN(PU2)391/JLD.55]

DATO SRI ALEXANDER NANTA LINGGI  
*Menteri Kerja Raya*

[Akan dibentangkan di Dewan Rakyat menurut seksyen 4 Akta Jalan Persekutuan 1959]

FEDERAL ROADS ACT 1959

FEDERAL ROADS (SABAH) (AMENDMENT) ORDER 2026

IN exercise of the powers conferred by section 3 of the Federal Roads Act 1959 [Act 376], the Minister, after consultation with the State Government of Sabah, makes the following order:

**Citation and commencement**

1. (1) This order may be cited as the **Federal Roads (Sabah) (Amendment) Order 2026**.

(2) This Order comes into operation on 15 January 2026.

**Amendment of First Schedule**

2. The Federal Roads (Sabah) Order 1996 [P.U. (A) 366/1996], which is referred to as the “principal Order” in this Order, is amended in the First Schedule by inserting after item (m) the following items:

“(n) *(Route 1): Putatan-Penampang Road*

Starting at coordinates N 5.888399, E 116.0755 and ending at coordinates N 5.890635, E 116.080663 including its link road within the boundaries of right of way as shown on MAP 8: PUTATAN-PENAMPANG ROAD.

A distance of 0.628 kilometres.

“(o) *(Route 1): Penampang-Kota Kinabalu Road*

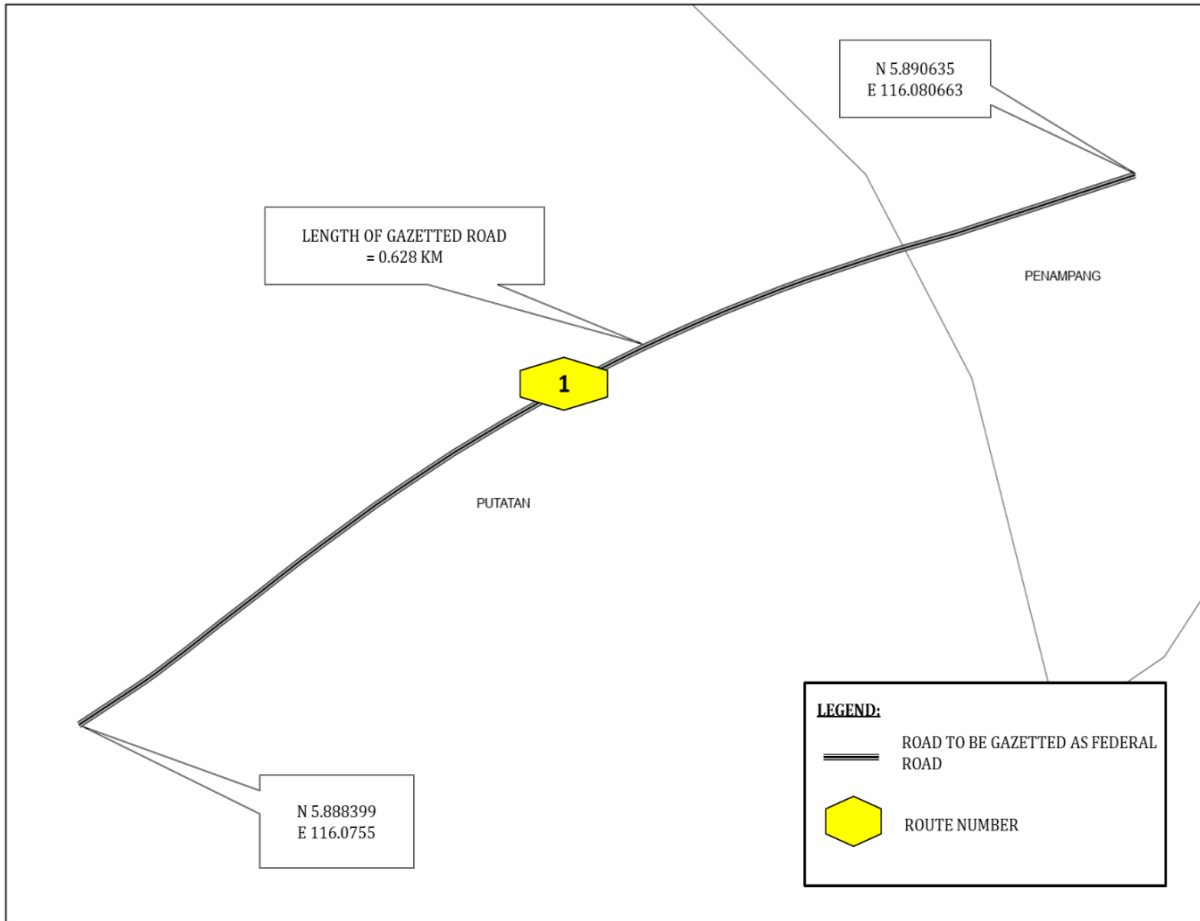
Starting at coordinates N 5.939292, E 116.136605 and ending at coordinates N 5.9815, E 116.160557 including its link road within the boundaries of right of way as shown on MAP 9: PENAMPANG-KOTA KINABALU ROAD.

A distance of 5.672 kilometres.”.

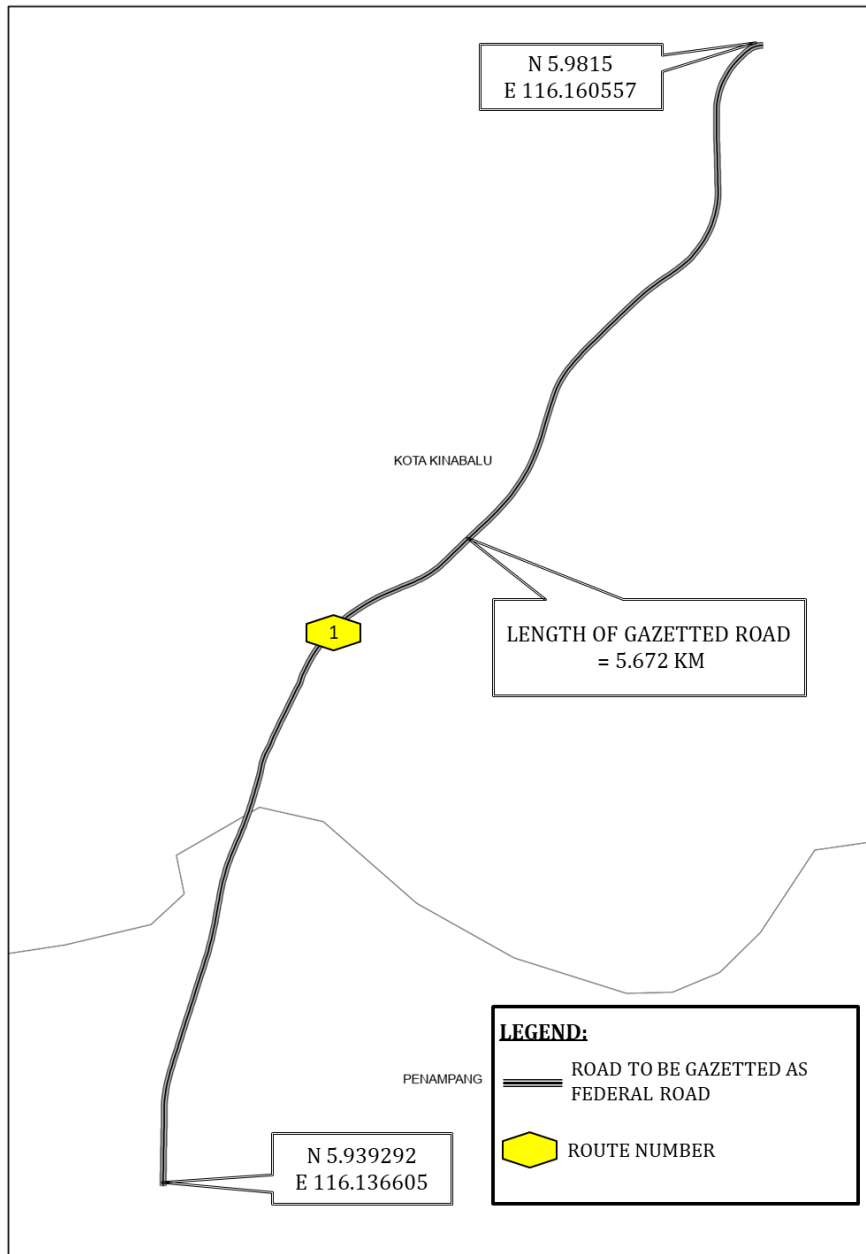
**Amendment of Third Schedule**

3. The principal Order is amended in the Third Schedule by inserting after MAP 7: SINDUMIN-KOTA KINABALU ROAD the following maps:

“MAP 8: PUTATAN-PENAMPANG ROAD



MAP 9: PENAMPANG-KOTA KINABALU ROAD



Made 8 January 2026  
[KKR.100-1/2/23; PN(PU2)391/JLD.55]

DATO SRI ALEXANDER NANTA LINGGI  
*Minister of Works*

[To be laid before the Dewan Rakyat pursuant to section 4 of the Federal Roads Act 1959]