



24 Oktober 2017  
24 October 2017  
P.U. (A) 324

WARTA KERAJAAN PERSEKUTUAN

*FEDERAL GOVERNMENT  
GAZETTE*

PERINTAH JALAN PERSEKUTUAN (MALAYSIA BARAT)  
(PINDAAN) (NO. 5) 2017

*FEDERAL ROADS (WEST MALAYSIA) (AMENDMENT)  
(NO. 5) ORDER 2017*

DISIARKAN OLEH/  
*PUBLISHED BY*  
JABATAN PEGUAM NEGARA/  
*ATTORNEY GENERAL'S CHAMBERS*

AKTA JALAN PERSEKUTUAN 1959

PERINTAH JALAN PERSEKUTUAN (MALAYSIA BARAT) (PINDAAN) (NO. 5) 2017

PADA menjalankan kuasa yang diberikan oleh seksyen 3 Akta Jalan Persekutuan 1959 [Akta 376], Menteri, setelah berunding dengan Kerajaan Negeri Kelantan, membuat perintah yang berikut:

**Nama dan permulaan kuat kuasa**

1. (1) Perintah ini bolehlah dinamakan **Perintah Jalan Persekutuan (Malaysia Barat) (Pindaan) (No. 5) 2017**.

(2) Perintah ini mula berkuat kuasa pada 25 Oktober 2017.

**Pindaan Jadual Ketiga**

2. Perintah Jalan Persekutuan (Malaysia Barat) 1989 [P.U. (A) 401/1989] dipinda dalam Jadual Ketiga di bawah kepala “Negeri Kelantan Darul Naim”—

(a) dengan memasukkan selepas butiran 4 butiran yang berikut:

“5. *(Laluan 485): Jalan Kg Kolam Itik–Kg Kubang Rambutan*

Dari persimpangannya dengan Laluan 196, Jalan Panglima Bayu–Rantau Panjang–Jeram Perdah di koordinat U 5.990766, T 101.959339 dan berakhir di Kg Kubang Rambutan dengan Laluan 196, Jalan Panglima Bayu–Rantau Panjang–Jeram Perdah di koordinat U 5.99632, T 101.971159 sebagaimana yang ditunjukkan dalam PETA 5: JALAN KG KOLAM ITIK–KG KUBANG RAMBUTAN (jarak sepanjang 1.665 km).

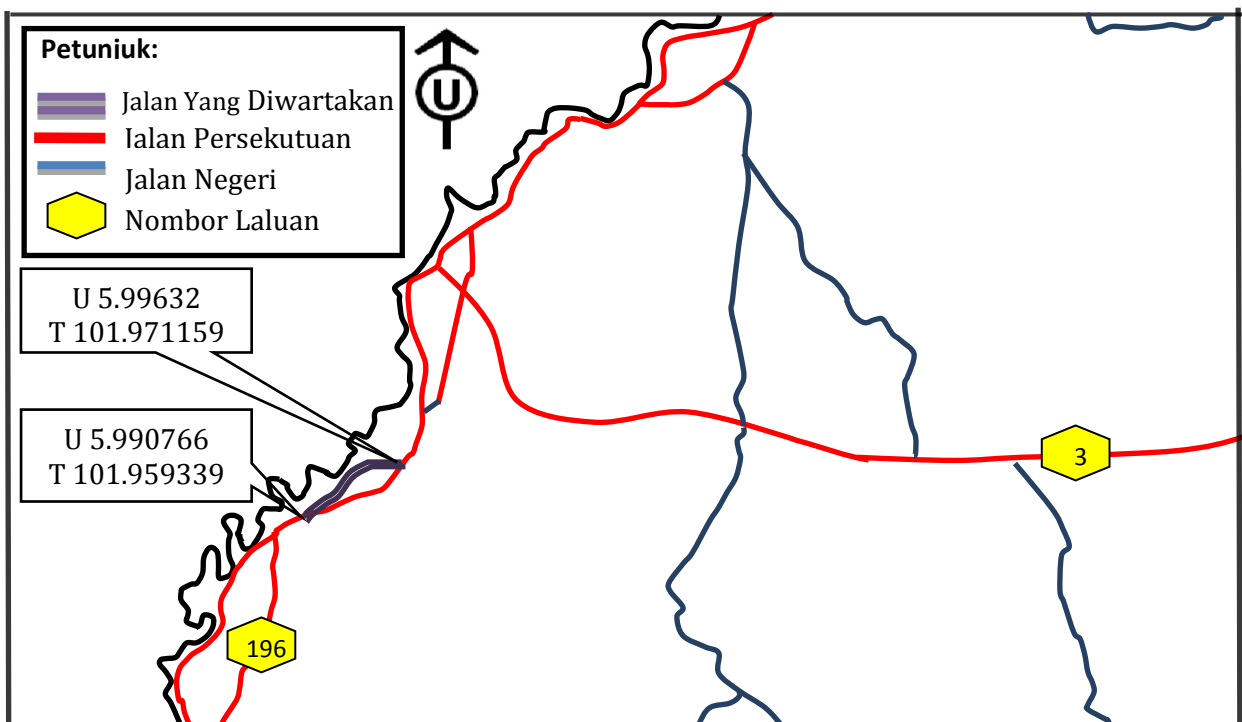
6. *(Laluan 486): Jalan Kg Kuala Kwong–Kg Degong*

Dari persimpangannya dengan Laluan 196, Jalan Panglima Bayu–Rantau Panjang–Jeram Perdah di koordinat U 5.937047,

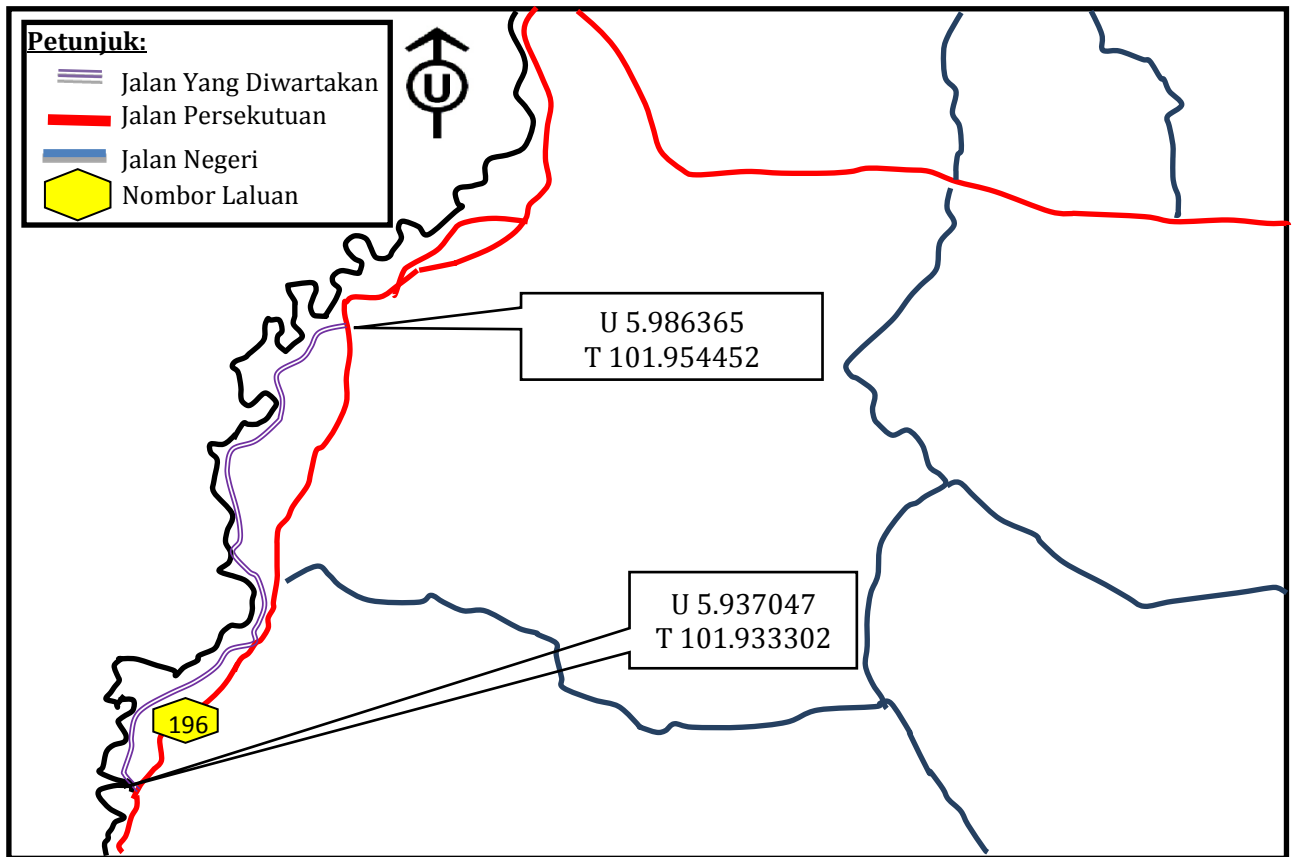
T 101.933302 dan berakhir di Kg Degong dengan Laluan 196, Jalan Panglima Bayu–Rantau Panjang–Jeram Perdah di koordinat U 5.986365, T 101.954452 sebagaimana yang ditunjukkan dalam PETA 6: JALAN KG KUALA KWONG–KG DEGONG (jarak sepanjang 7.272 km).”; dan

(b) dengan memasukkan selepas PETA 4: JALAN JERAM PERDAH–PENGKALAN KUBUR peta yang berikut:

“PETA 5: JALAN KG KOLAM ITIK–KG KUBANG RAMBUTAN



PETA 6: JALAN KG KUALA KWONG-KG DEGONG



Dibuat 23 Oktober 2017  
[KKR.PUU.110-1/6/12 ]ld.2; PN(PU2)391/XXXIV]

DATO' SRI HAJI FADILLAH BIN HAJI YUSOF  
*Menteri Kerja Raya*

[Akan dibentangkan di Dewan Rakyat menurut seksyen 4 Akta Jalan Persekutuan 1959]

FEDERAL ROADS ACT 1959

FEDERAL ROADS (WEST MALAYSIA) (AMENDMENT) (NO. 5) ORDER 2017

IN exercise of the powers conferred by section 3 of the Federal Roads Act 1959 [Act 376], the Minister, after consultation with the State Government of Kelantan, makes the following order:

**Citation and commencement**

1. (1) This order may be cited as the **Federal Roads (West Malaysia) (Amendment) (No. 5) Order 2017**.

(2) This Order comes into operation on 25 October 2017.

**Amendment of Third Schedule**

2. The Federal Roads (West Malaysia) Order 1989 [P.U. (A) 401/1989] is amended in the Third Schedule under the heading of “Negeri Kelantan Darul Naim”—

(a) by inserting after item 4 the following items:

“5. *(Route 485): Kg Kolam Itik–Kg Kubang Rambutan Road*

From its junction with Route 196, Panglima Bayu–Rantau Panjang–Jeram Perdah Road at coordinates N 5.990766, E 101.959339 and ending at Kg Kubang Rambutan with Route 196, Panglima Bayu–Rantau Panjang–Jeram Perdah Road at coordinates N 5.99632, E 101.971159 as shown on MAP 5: KG KOLAM ITIK–KG KUBANG RAMBUTAN ROAD (a distance of 1.665 km).

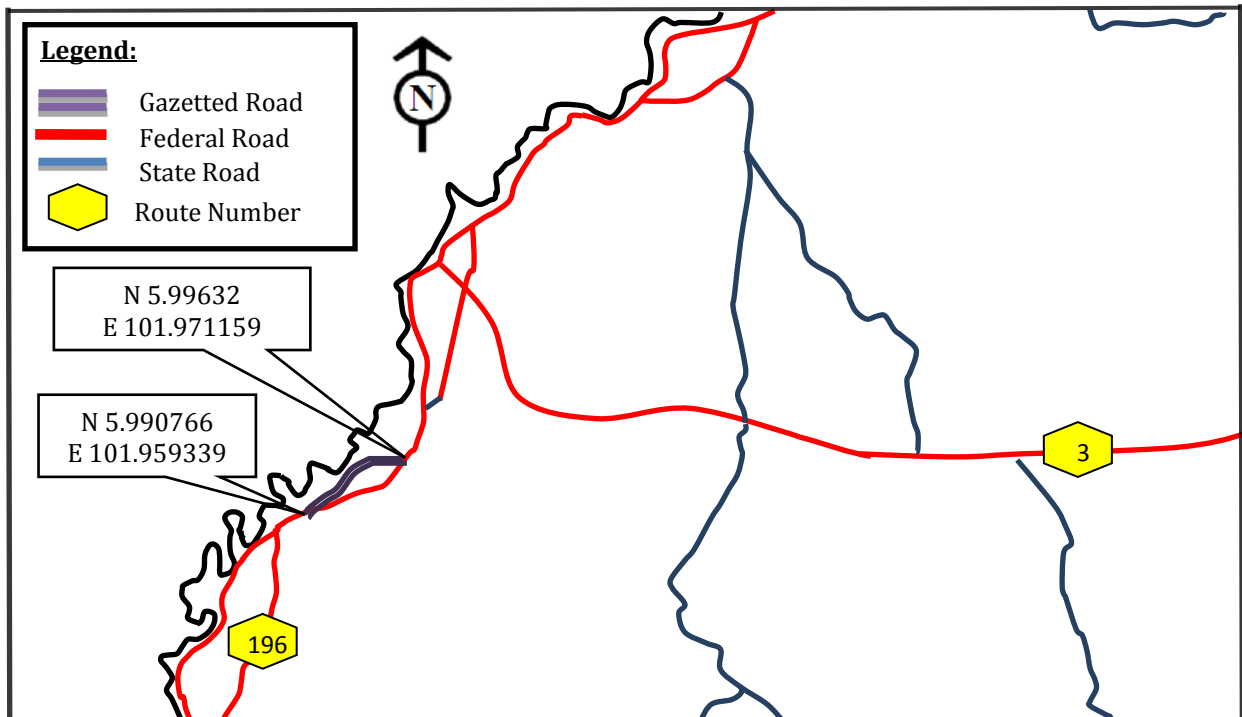
6. *(Route 486): Kg Kuala Kwong–Kg Degong Road*

From its junction with Route 196, Panglima Bayu–Rantau Panjang–Jeram Perdah Road at coordinates N 5.937047, E 101.933302 and ending at Kg Degong with Route 196,

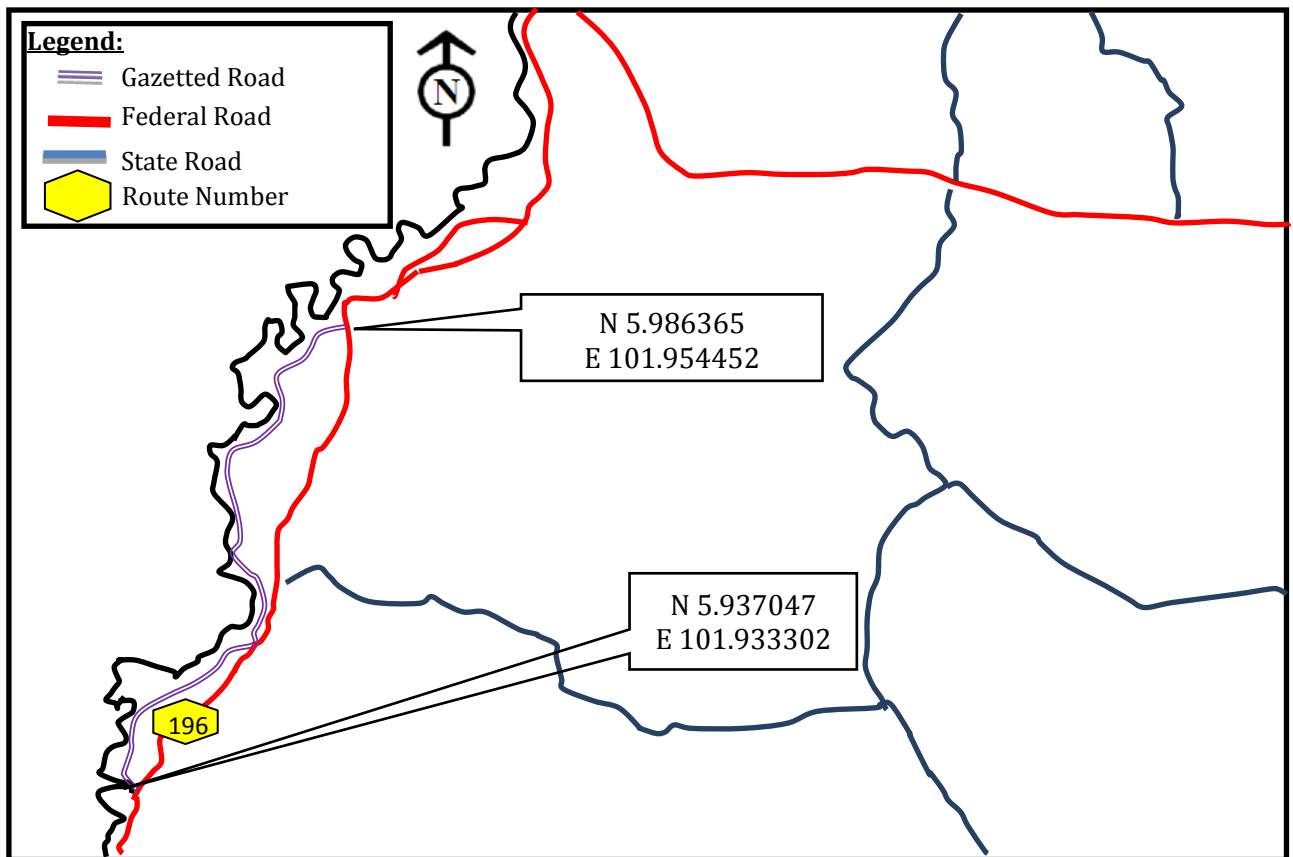
Panglima Bayu–Rantau Panjang–Jeram Perdah Road at coordinates N 5.986365, E 101.954452 as shown on the MAP 6: KG KUALA KWONG–KG DEGONG ROAD (a distance of 7.272 km).”; and

(b) by inserting after MAP 4: JERAM PERDAH–PENGKALAN KUBUR ROAD the following maps:

“MAP 5: KG KOLAM ITIK–KG KUBANG RAMBUTAN ROAD



MAP 6: KG KUALA KWONG-KG DEGONG ROAD



Made 23 October 2017  
[KKR.PUU.110-1/6/12 Jld.2; PN(PU2)391/XXXIV]

DATO' SRI HAJI FADILLAH BIN HAJI YUSOF  
*Minister of Works*

[To be laid before the Dewan Rakyat pursuant to section 4 of the Federal Roads Act 1959]