



17 Ogos 2018
17 August 2018
P.U. (A) 196

WARTA KERAJAAN PERSEKUTUAN

FEDERAL GOVERNMENT GAZETTE

PERINTAH JALAN PERSEKUTUAN (MALAYSIA BARAT) (PINDAAN) (NO. 8) 2018

FEDERAL ROADS (WEST MALAYSIA) (AMENDMENT) (NO. 8) ORDER 2018

DISIARKAN OLEH/
PUBLISHED BY
JABATAN PEGUAM NEGARA/
ATTORNEY GENERAL'S CHAMBERS

AKTA JALAN PERSEKUTUAN 1959

PERINTAH JALAN PERSEKUTUAN (MALAYSIA BARAT) (PINDAAN) (NO. 8) 2018

PADA menjalankan kuasa yang diberikan oleh seksyen 3 Akta Jalan Persekutuan 1959 [*Akta 376*], Menteri, setelah berunding dengan Kerajaan Negeri Pahang dan Kelantan, membuat perintah yang berikut:

Nama dan permulaan kuat kuasa

1. (1) Perintah ini bolehlah dinamakan **Perintah Jalan Persekutuan (Malaysia Barat) (Pindaan) (No. 8) 2018**.

(2) Perintah ini mula berkuat kuasa pada 20 Ogos 2018.

Pindaan Jadual Pertama

2. Perintah Jalan Persekutuan (Malaysia Barat) 1989 [*P.U. (A) 401/1989*] dipinda dalam Jadual Pertama—

(a) di bawah kepala “Negeri Pahang Darul Makmur”—

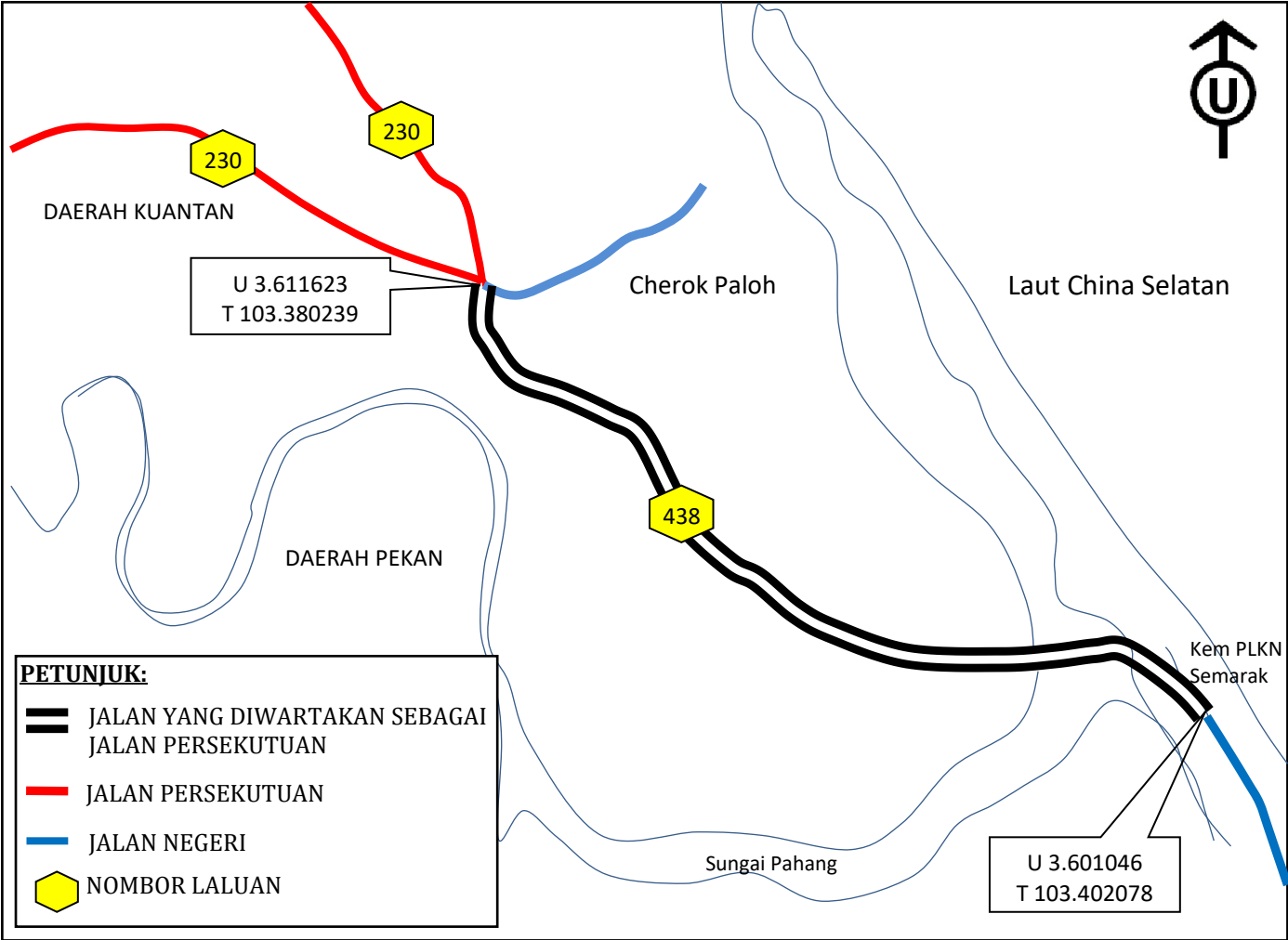
(i) dengan memasukkan selepas butiran 46 butiran yang berikut:

“47. (*Laluan 438*): *Jalan Cherok Paloh*

Dari persimpangannya dengan Laluan 230, Jalan Kuantan-Cherok Paloh di koordinat U 3.611623, T 103.380239 dan berakhir di koordinat U 3.601046, T 103.402078 di dalam sempadan hak lalu-lalang sebagaimana yang ditunjukkan dalam PETA 25: JALAN CHEROK PALOH, NEGERI PAHANG (jarak sepanjang 2.928 km).”; dan

(ii) dengan memasukkan selepas PETA 24: JALAN CENTRAL SPINE, NEGERI PAHANG peta yang berikut:

“PETA 25: JALAN CHEROK PALOH, NEGERI PAHANG



”;dan

(b) di bawah kepala “Negeri Kelantan Darul Naim”—

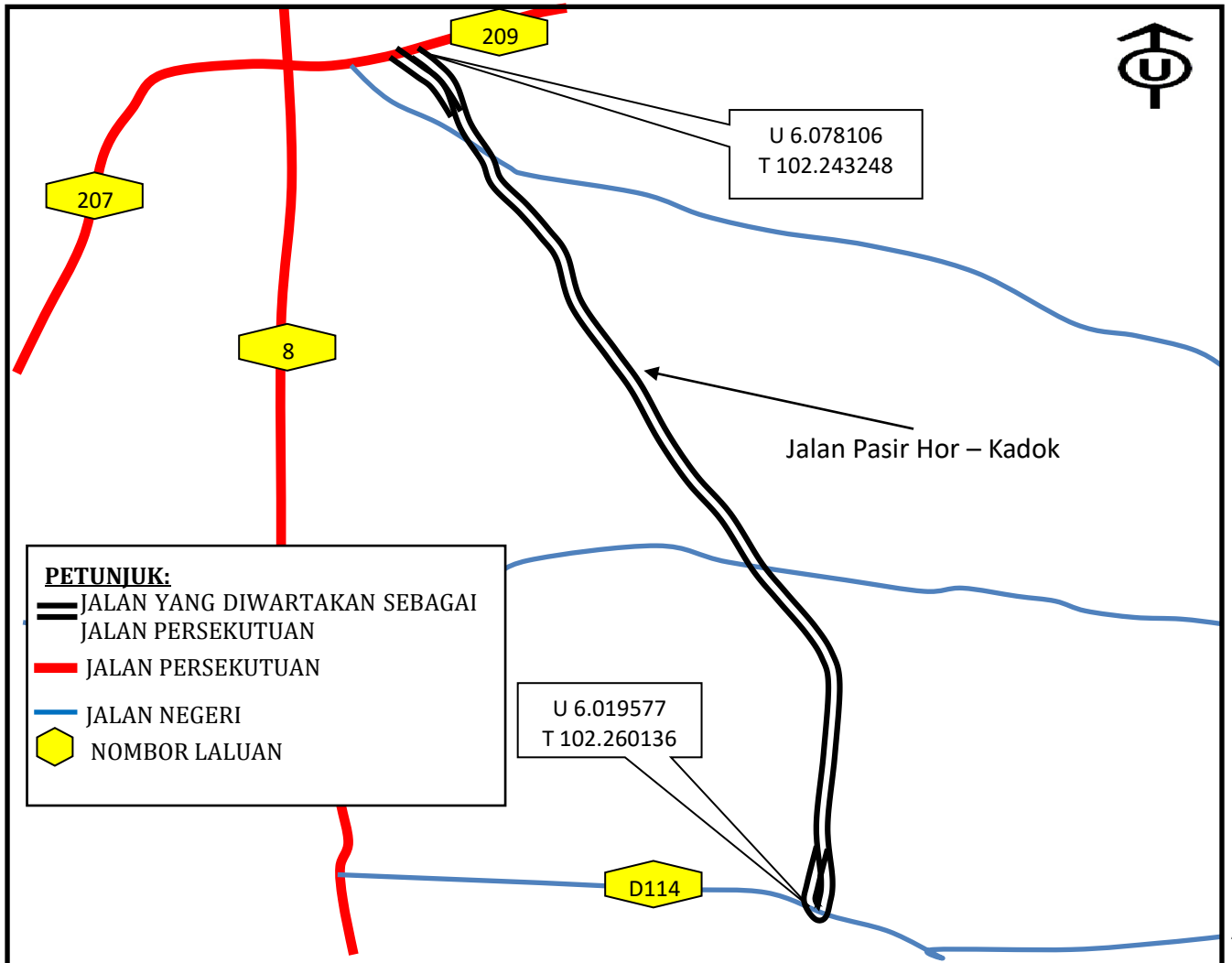
(i) dengan memasukkan selepas butiran 40 butiran yang berikut:

“41. (*Laluan 34*): *Jalan Pasir Hor-Kadok*

Dari persimpangannya dengan Laluan 209, Jalan Pasir Hor-Wakaf Che Yeh di koordinat U 6.078106, T 102.243248 dan berakhir di persimpangan dengan Laluan D114, Jalan Perol di koordinat U 6.019577, T 102.260136 termasuk jalan susur, persimpangan dan bulatan di dalam sempadan hak lalu-lalang sebagaimana yang ditunjukkan dalam PETA 15: JALAN-JALAN PERSEKUTUAN NEGERI KELANTAN (jarak sepanjang 7.169 km).”; dan

(ii) dengan memasukkan selepas PETA 14: JALAN-JALAN PERSEKUTUAN NEGERI KELANTAN peta yang berikut:

“PETA 15: JALAN-JALAN PERSEKUTUAN NEGERI KELANTAN



Dibuat 16 Ogos 2018
[KKR.PUU.110-1/6/12]ld.2; PN(PU2)391/XXXV]

BARU BIAN
Menteri Kerja Raya

[Akan dibentangkan di Dewan Rakyat menurut seksyen 4 Akta Jalan Persekutuan 1959]

FEDERAL ROADS ACT 1959

FEDERAL ROADS (WEST MALAYSIA) (AMENDMENT) (NO. 8) ORDER 2018

IN exercise of the powers conferred by section 3 of the Federal Roads Act 1959 [*Act 376*], the Minister, after consultation with the State Governments of Pahang and Kelantan, makes the following order:

Citation and commencement

1. (1) This order may be cited as the **Federal Roads (West Malaysia) (Amendment) (No. 8) Order 2018**.

(2) This Order comes into operation on 20 August 2018.

Amendment of First Schedule

2. The Federal Roads (West Malaysia) Order 1989 [*P.U. (A) 401/1989*] is amended in the First Schedule—

(b) under the heading “Negeri Pahang Darul Makmur”—

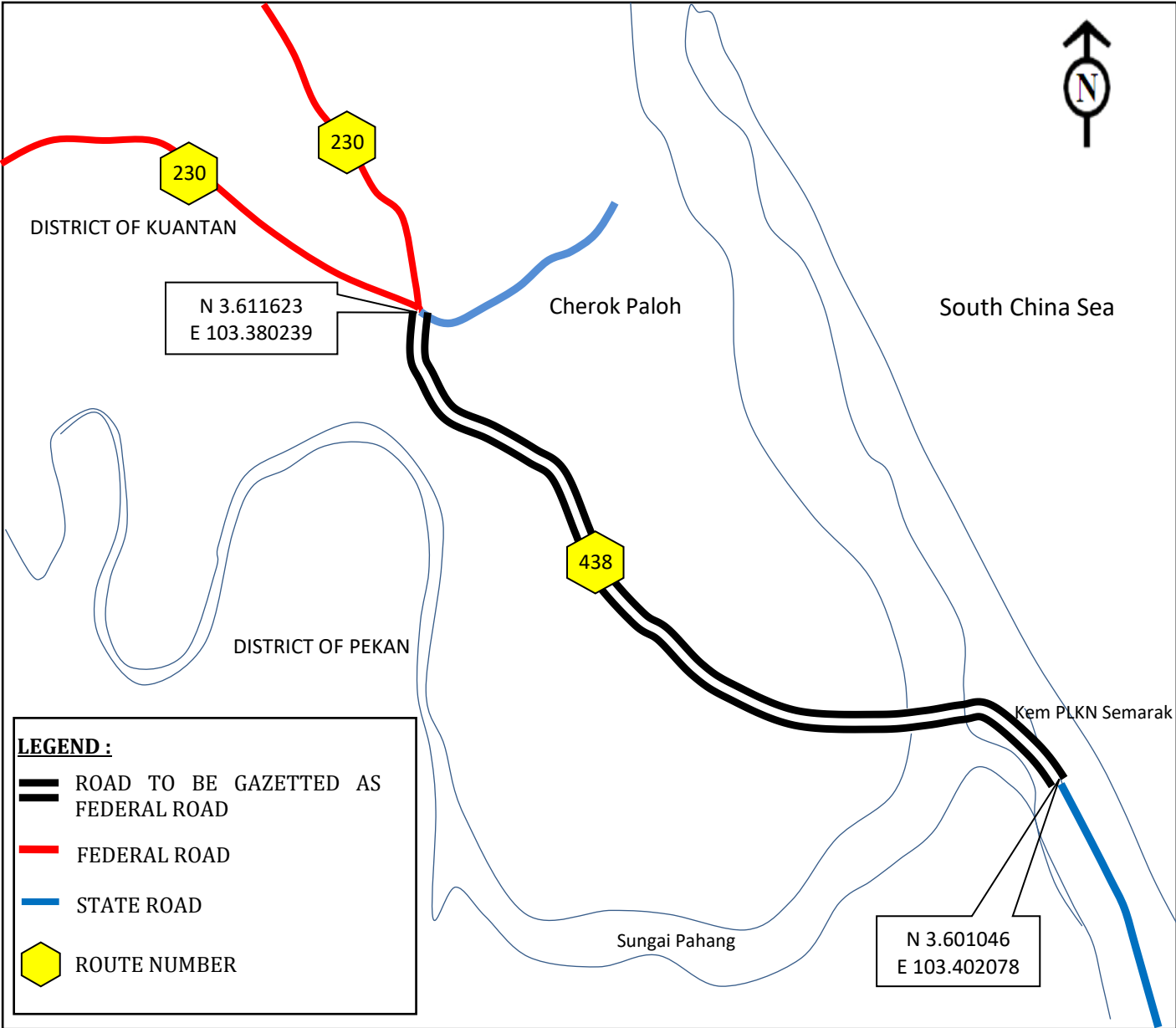
(i) by inserting after item 46 the following item:

“47. (*Route 438*): *Cherok Paloh Road*

From its junction with Route 230, Kuantan-Cherok Paloh Road at coordinates N 3.611623, E 103.380239 and ending at coordinates N 3.601046, E 103.402078 within boundaries of right of way as shown on MAP 25: CHEROK PALOH ROAD, NEGERI PAHANG (a distance of 2.928 km).”; and

(ii) by inserting after MAP 24: JALAN CENTRAL SPINE, NEGERI PAHANG the following map:

“MAP 25: CHEROK PALOH ROAD, NEGERI PAHANG



”; and

(b) under the heading “Negeri Kelantan Darul Naim”—

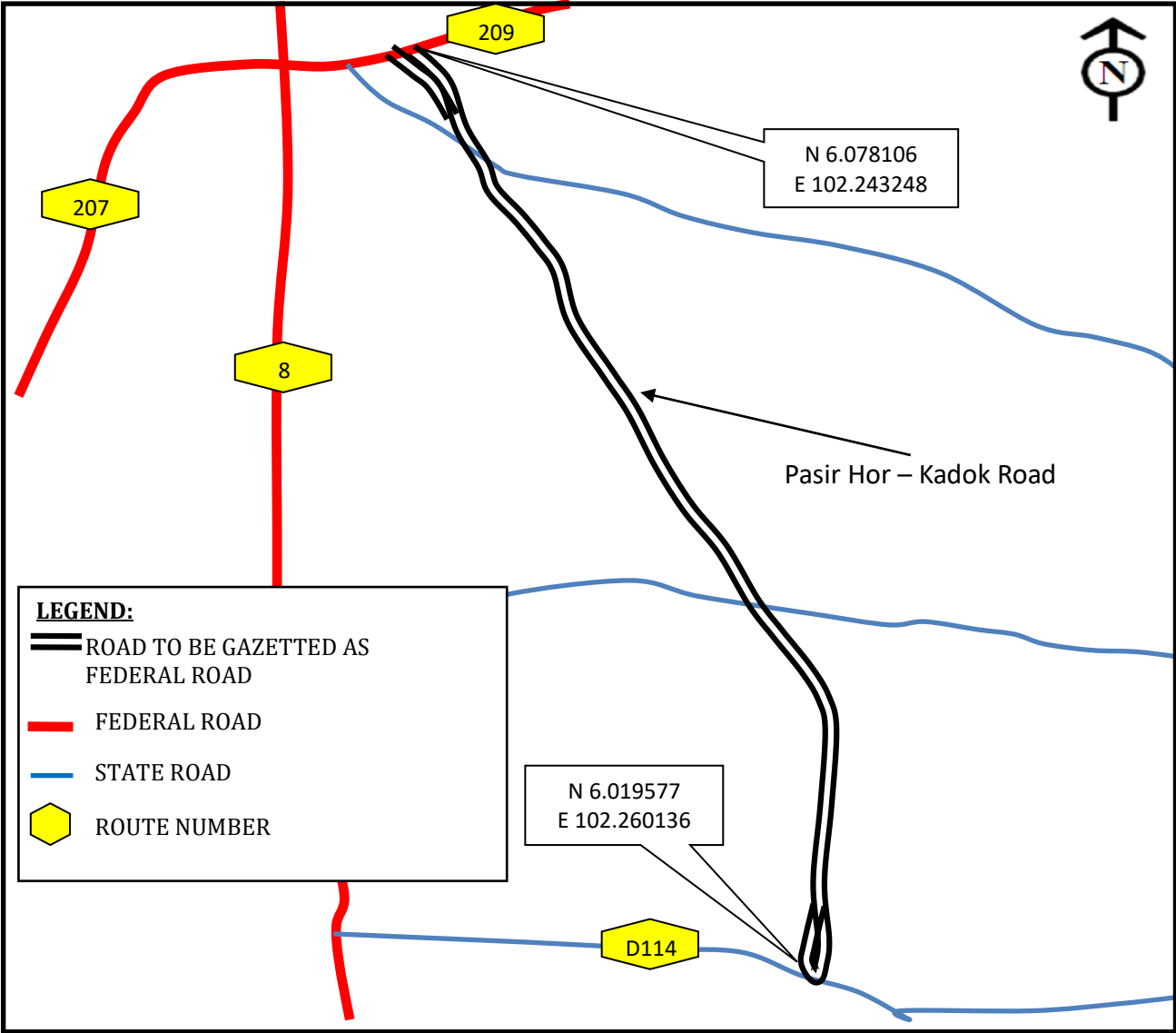
(i) by inserting after item 40 the following item:

“41. *(Route 34): Pasir Hor-Kadok Road*

From its junction with Route 209, Pasir Hor-Wakaf Che Yeh Road at coordinates N 6.078106, E 102.243248 and ending at its junction with Route D114, Perol Road at coordinates N 6.019577, E 102.260136 including slip roads, junctions and roundabouts within boundaries of right of way as shown on MAP 15: FEDERAL ROADS OF NEGERI KELANTAN (a distance of 7.169 km).”; and

(ii) by inserting after MAP 14: FEDERAL ROADS OF NEGERI KELANTAN the following map:

“MAP 15: FEDERAL ROADS OF NEGERI KELANTAN



Made 16 August 2018
[KKR.PUU.110-1/6/12]ld.2; PN(PU2)391/XXXV]

BARU BIAN
Minister of Works

[To be laid before the Dewan Rakyat pursuant to section 4 of the Federal Roads Act 1959]