



18 September 2019  
18 September 2019  
P.U. (A)

WARTA KERAJAAN PERSEKUTUAN

*FEDERAL GOVERNMENT  
GAZETTE*

PERINTAH JALAN PERSEKUTUAN  
(MALAYSIA BARAT) (PINDAAN) (NO. 3) 2019

*FEDERAL ROADS (WEST MALAYSIA)  
(AMENDMENT) (NO. 3) ORDER 2019*

DISIARKAN OLEH/  
PUBLISHED BY  
JABATAN PEGUAM NEGARA/  
ATTORNEY GENERAL'S CHAMBERS

AKTA JALAN PERSEKUTUAN 1959

PERINTAH JALAN PERSEKUTUAN (MALAYSIA BARAT) (PINDAAN) (NO. 3) 2019

PADA menjalankan kuasa yang diberikan oleh seksyen 3 Akta Jalan Persekutuan 1959 [*Akta 376*], Menteri, setelah berunding dengan Kerajaan Negeri Kelantan dan Pahang, membuat perintah yang berikut:

**Nama dan permulaan kuat kuasa**

1. (1) Perintah ini bolehlah dinamakan **Perintah Jalan Persekutuan (Malaysia Barat) (Pindaan) (No. 3) 2019**.

(2) Perintah ini mula berkuat kuasa pada 19 September 2019.

**Pindaan Jadual Pertama**

2. Perintah Jalan Persekutuan (Malaysia Barat) 1989 [*P.U. (A) 401/1989*], yang disebut “Perintah ibu” dalam Perintah ini, dipinda dalam Jadual Pertama di bawah kepala “**Negeri Kelantan Darul Naim**”—

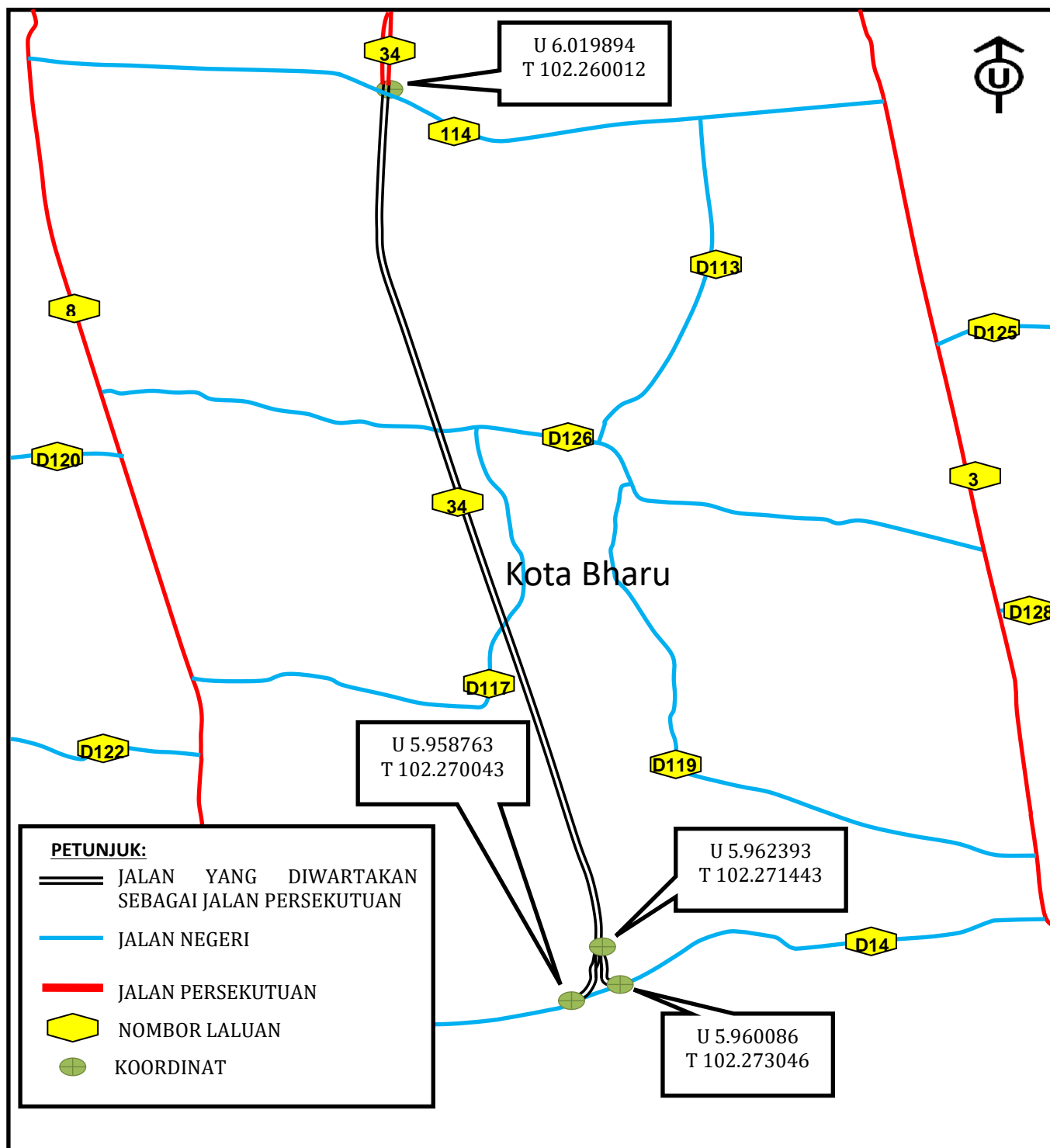
(a) dengan memasukkan selepas butiran 41 butiran yang berikut:

“42. (*Laluan 34*): *Jalan Kadok ke Ketherah*

Dari koordinat U 6.019894, T 102.260012 dan berakhir di persimpangan Jalan D14 di koordinat U 5.958763, T 102.270043, U 5.962393, T 102.271443 dan U 5.960086, T 102.273046 di dalam sempadan hak lalu-lalang sebagaimana yang ditunjukkan dalam PETA 16: JALAN KADOK KE KETEREH (jarak sepanjang 6.76 km).”; dan

(b) dengan memasukkan selepas PETA 15: JALAN-JALAN PERSEKUTUAN NEGERI KELANTAN peta yang berikut:

"PETA 16: JALAN KADOK KE KETEREH



**Pindaan Jadual Ketiga**

3. Jadual Ketiga kepada Perintah ibu dipinda di bawah kepala “**Negeri Pahang Darul Makmur**”—

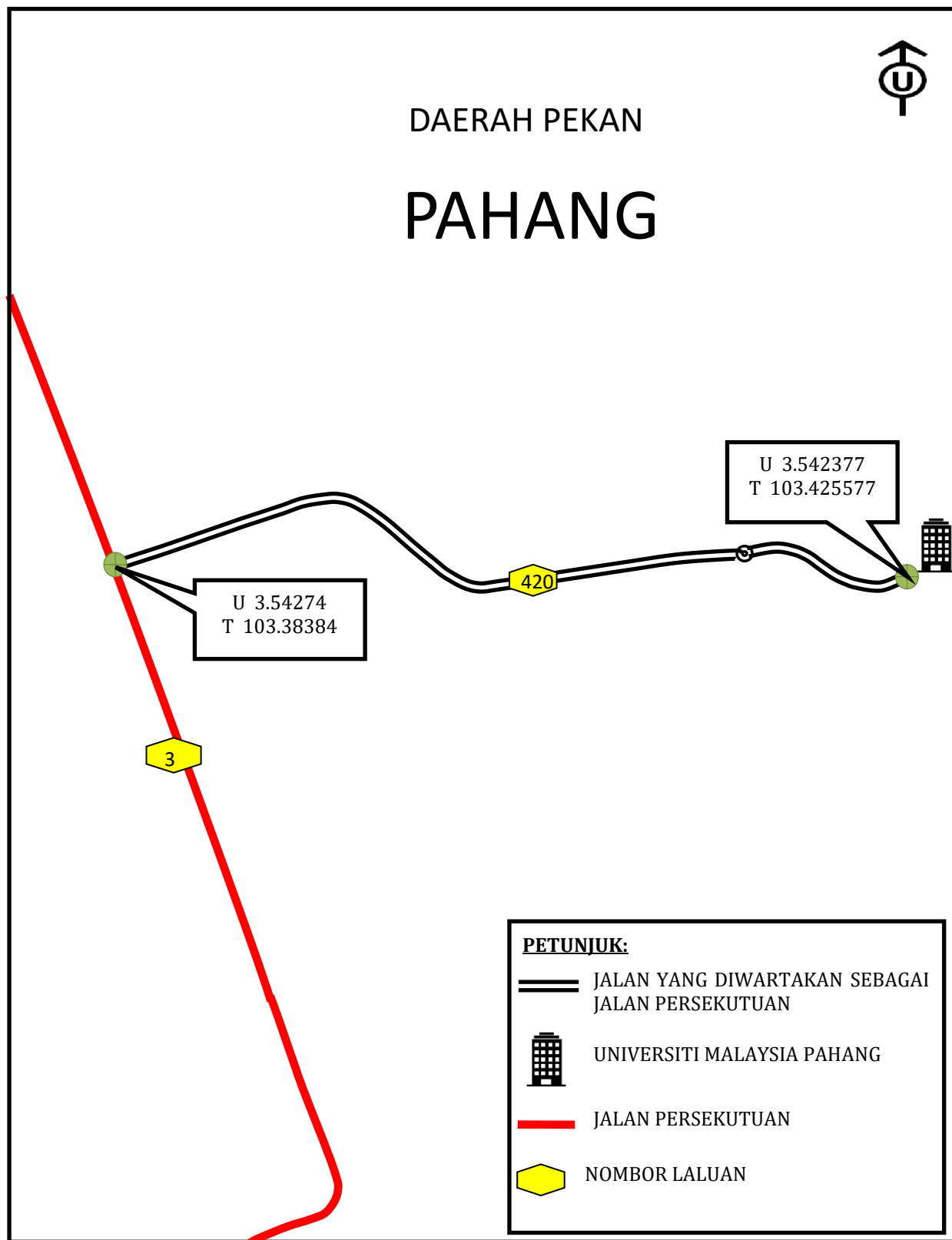
(a) dengan memasukkan selepas butiran 18 butiran yang berikut:

“19. *(Laluan 420): Jalan Masuk ke Universiti Malaysia Pahang*

Dari persimpangannya dengan Laluan 3, Jalan Kuantan-Endau di koordinat U 3.542377, T 103.425577 dan berakhir di pintu masuk Universiti Malaysia Pahang di koordinat U 3.54274, T 103.38384 di dalam sempadan hak lalu-lalang sebagaimana yang ditunjukkan dalam PETA 4: JALAN MASUK KE UNIVERSITI MALAYSIA PAHANG, PEKAN (jarak sepanjang 5.152 km).”; dan

(b) dengan memasukkan selepas PETA 3: JALAN-JALAN PERSEKUTUAN NEGERI PAHANG peta yang berikut:

“PETA 4: JALAN MASUK KE UNIVERSITI MALAYSIA PAHANG, PEKAN



Dibuat 18 September 2019  
[KKR.PUU.110-1/6/10; PN(PU2)391/XXXVII]

BARU BIAN  
*Menteri Kerja Raya*

*[Akan dibentangkan di Dewan Rakyat menurut seksyen 4 Akta Jalan Persekutuan 1959]*

FEDERAL ROADS ACT 1959

FEDERAL ROADS (WEST MALAYSIA) (AMENDMENT) (NO. 3) ORDER 2019

IN exercise of the powers conferred by section 3 of the Federal Roads Act 1959 [Act 376], the Minister, after consultation with the State Governments of Kelantan and Pahang, makes the following order:

**Citation and commencement**

1. (1) This order may be cited as the **Federal Roads (West Malaysia) (Amendment) (No. 3) Order 2019**.

(2) This Order comes into operation on 19 September 2019.

**Amendment of First Schedule**

2. The Federal Roads (West Malaysia) Order 1989 [*P.U. (A) 401/1989*], which is referred to as the “principal Order” in this Order, is amended in the First Schedule under the heading “**Negeri Kelantan Darul Naim**”—

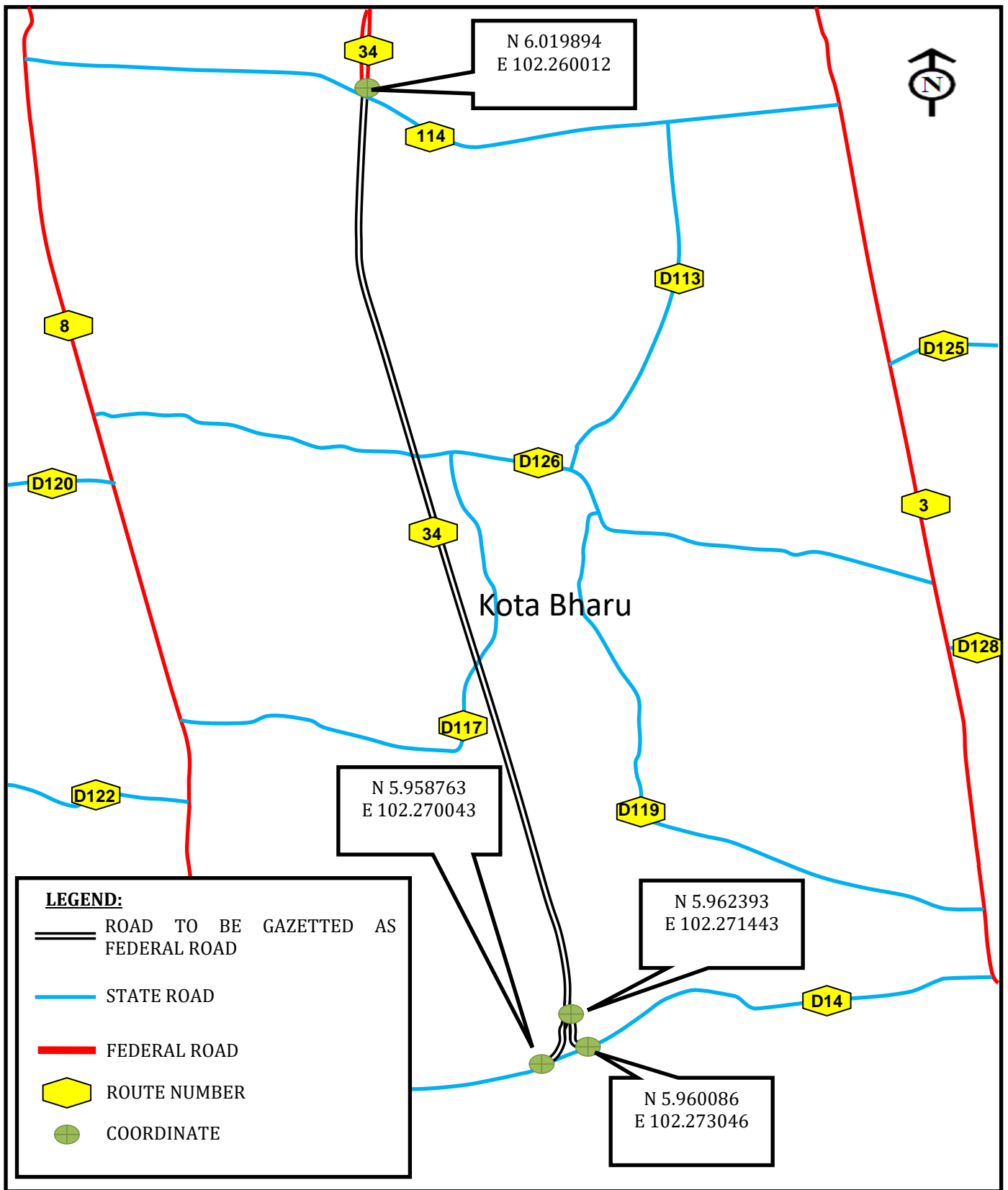
(a) by inserting after item 41 the following item:

“42. (*Route 34*): *Kadok to Ketereh Road*

From coordinates N 6.019894, E 102.260012 and ending at D14 junction at coordinates N 5.958763, E 102.270043, N 5.962393, E 102.271443 and N 5.960086, E 102.273046 within the boundaries of right of way as shown on MAP 16: KADOK TO KETEREH ROAD (a distance of 6.76 km).”; and

(b) by inserting after MAP 15: FEDERAL ROADS OF NEGERI KELANTAN the following map:

"MAP 16: KADOK TO KETEREH ROAD



**Amendment of Third Schedule**

3. The Third Schedule to the principal Order is amended under the heading “Negeri Pahang Darul Makmur”—

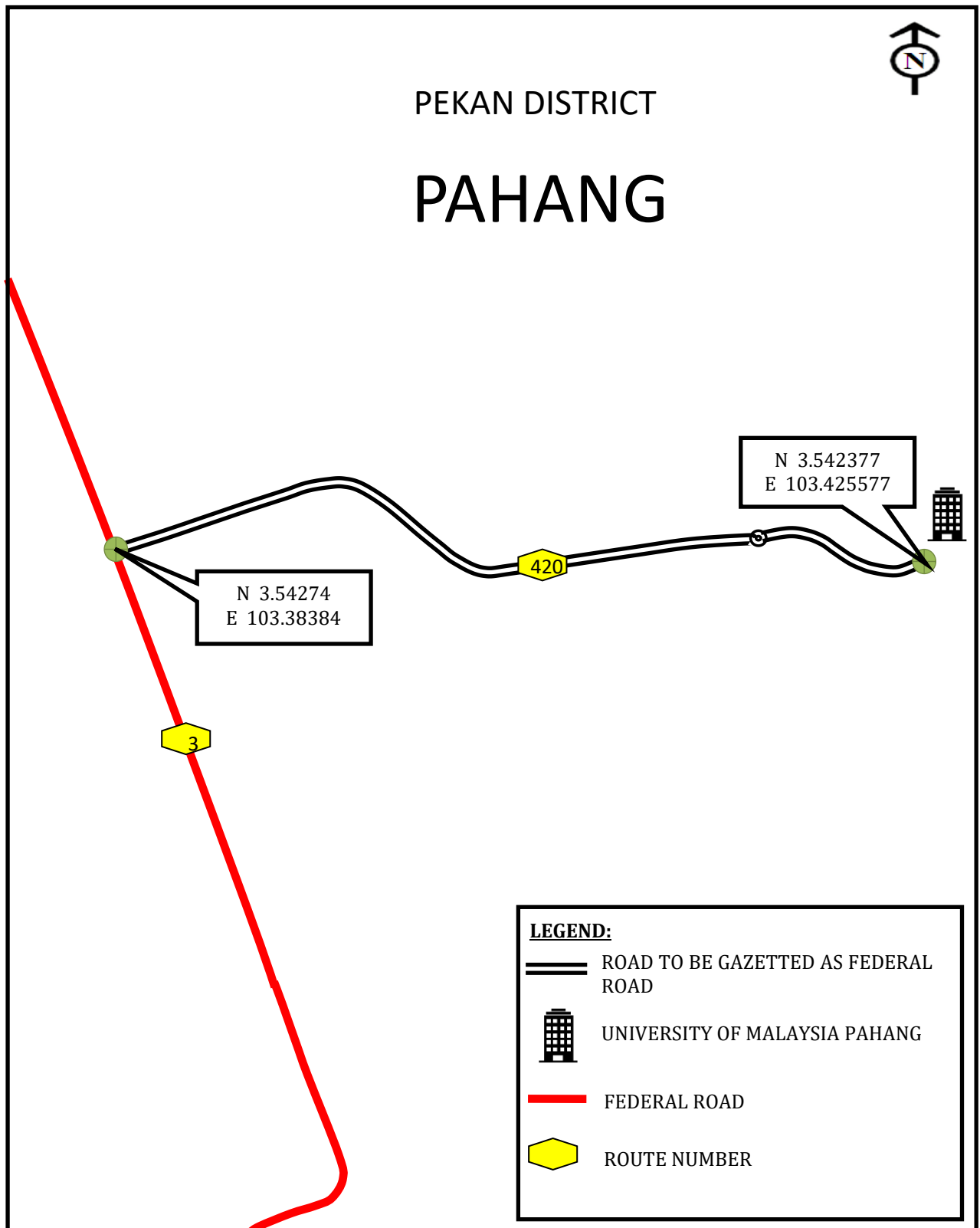
(a) by inserting after item 18 the following item:

“19. *(Route 420): Approach Road to University of Malaysia Pahang*

From its junction with Route 3, Kuantan-Endau Road at coordinates N 3.542377, E 103.425577 and ending at the entrance of the University of Malaysia Pahang at coordinates N 3.54274, E 103.38384 within the boundaries of right of way as shown on MAP 4: APPROACH ROAD TO UNIVERSITY OF MALAYSIA PAHANG, PEKAN (a distance of 5.152 km).”; and

(b) by inserting after MAP 3: FEDERAL ROADS OF NEGERI PAHANG the following map:

“MAP 4: APPROACH ROAD TO UNIVERSITY OF MALAYSIA PAHANG, PEKAN



Made 18 September 2019  
[KKR.PUU.110-1/6/10; PN(PU2)391/XXXVII]

BARU BIAN  
*Minister of Works*

*[To be laid before the Dewan Rakyat pursuant to section 4 of the Federal Roads Act 1959]*