



6 Ogos 2020
6 August 2020
P.U. (A) 226

WARTA KERAJAAN PERSEKUTUAN

FEDERAL GOVERNMENT GAZETTE

PERINTAH JALAN PERSEKUTUAN (MALAYSIA BARAT) (PINDAAN) (NO. 6) 2020

FEDERAL ROADS (WEST MALAYSIA) (AMENDMENT) (NO. 6) ORDER 2020

DISIARKAN OLEH/
PUBLISHED BY
JABATAN PEGUAM NEGARA/
ATTORNEY GENERAL'S CHAMBERS

AKTA JALAN PERSEKUTUAN 1959

PERINTAH JALAN PERSEKUTUAN (MALAYSIA BARAT) (PINDAAN) (NO. 6) 2020

PADA menjalankan kuasa yang diberikan oleh seksyen 3 Akta Jalan Persekutuan 1959 [*Akta 376*], Menteri, setelah berunding dengan Kerajaan Negeri Selangor, membuat perintah yang berikut:

Nama dan permulaan kuat kuasa

1. (1) Perintah ini bolehlah dinamakan **Perintah Jalan Persekutuan (Malaysia Barat) (Pindaan) (No. 6) 2020**.

(2) Perintah ini mula berkuat kuasa pada 7 Ogos 2020.

Pindaan Jadual Pertama

2. Perintah Jalan Persekutuan (Malaysia Barat) 1989 [*P.U. (A) 401/1989*], yang disebut “Perintah ibu” dalam Perintah ini, dipinda dalam Jadual Pertama di bawah kepala Negeri Selangor Darul Ehsan —

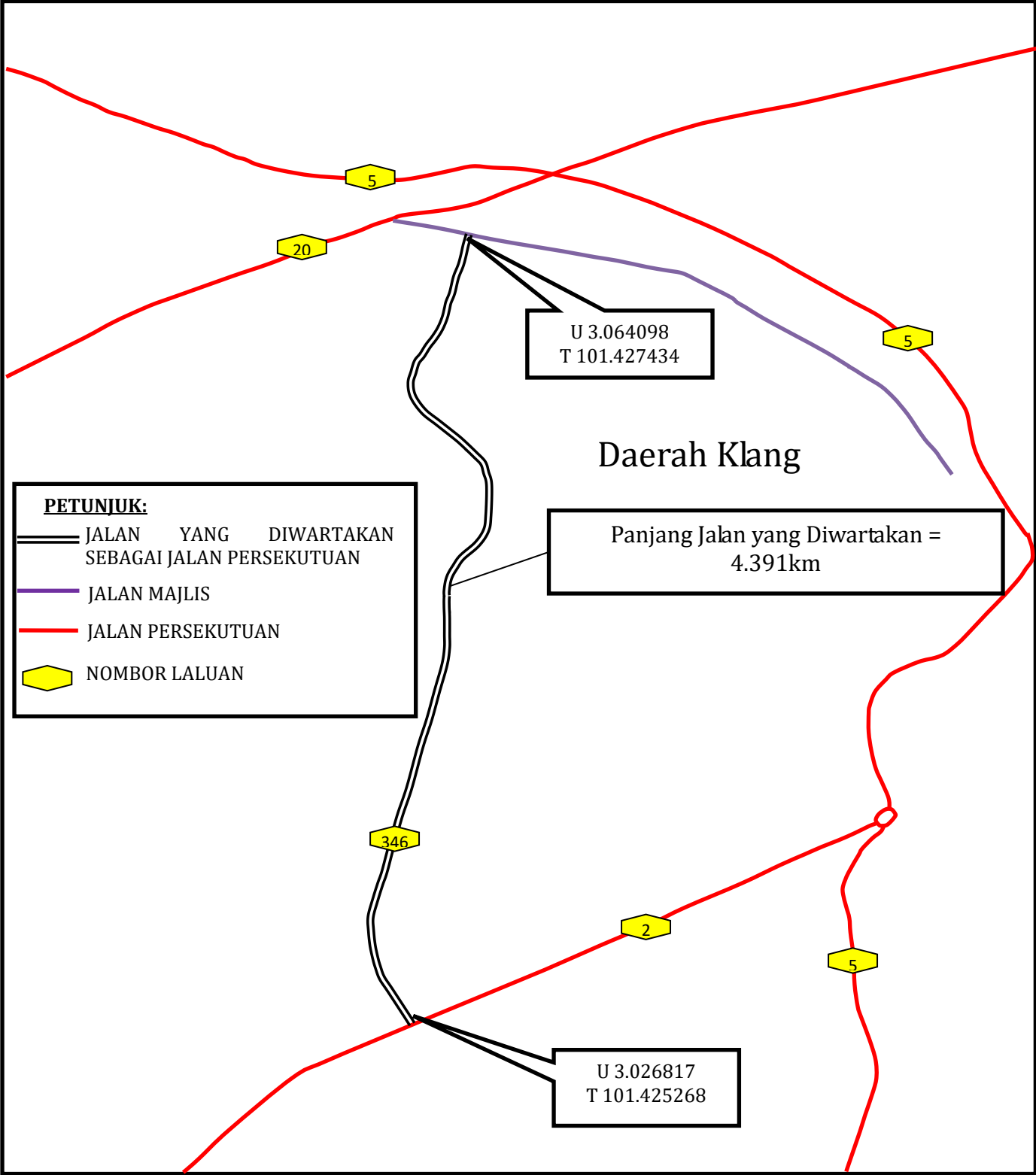
(a) dengan memasukkan selepas butiran 57 butiran yang berikut:

“58. (*Laluan 346*): *Jalan Sungai Bertih-Tanjung Shawal*

Dari persimpangannya dengan Laluan 2 di koordinat U 3.026817, T 101.425268 dan berakhir di koordinat U 3.064098, T 101.427434 di dalam sempadan hak lalu-lalang sebagaimana yang ditunjukkan dalam PETA 29: JALAN SUNGAI BERTIH-TANJUNG SHAWAL, NEGERI SELANGOR (jarak sepanjang 4.391 km).”; dan

(b) dengan memasukkan selepas PETA 28: PERSIMPANGAN BERTINGKAT BERLIAN, NEGERI SELANGOR peta yang berikut:

“PETA 29: JALAN SUNGAI BERTIH-TANJUNG SHAWAL, NEGERI SELANGOR



Pindaan Jadual Keempat

3. Jadual Keempat kepada Perintah ibu dipinda di bawah kepala Negeri Selangor Darul Ehsan—

(a) dengan menggantikan butiran 14 dengan butiran yang berikut:

“14. (i) *(Laluan 3218): Jalan Masuk ke Kawasan Perindustrian Pandamaran*

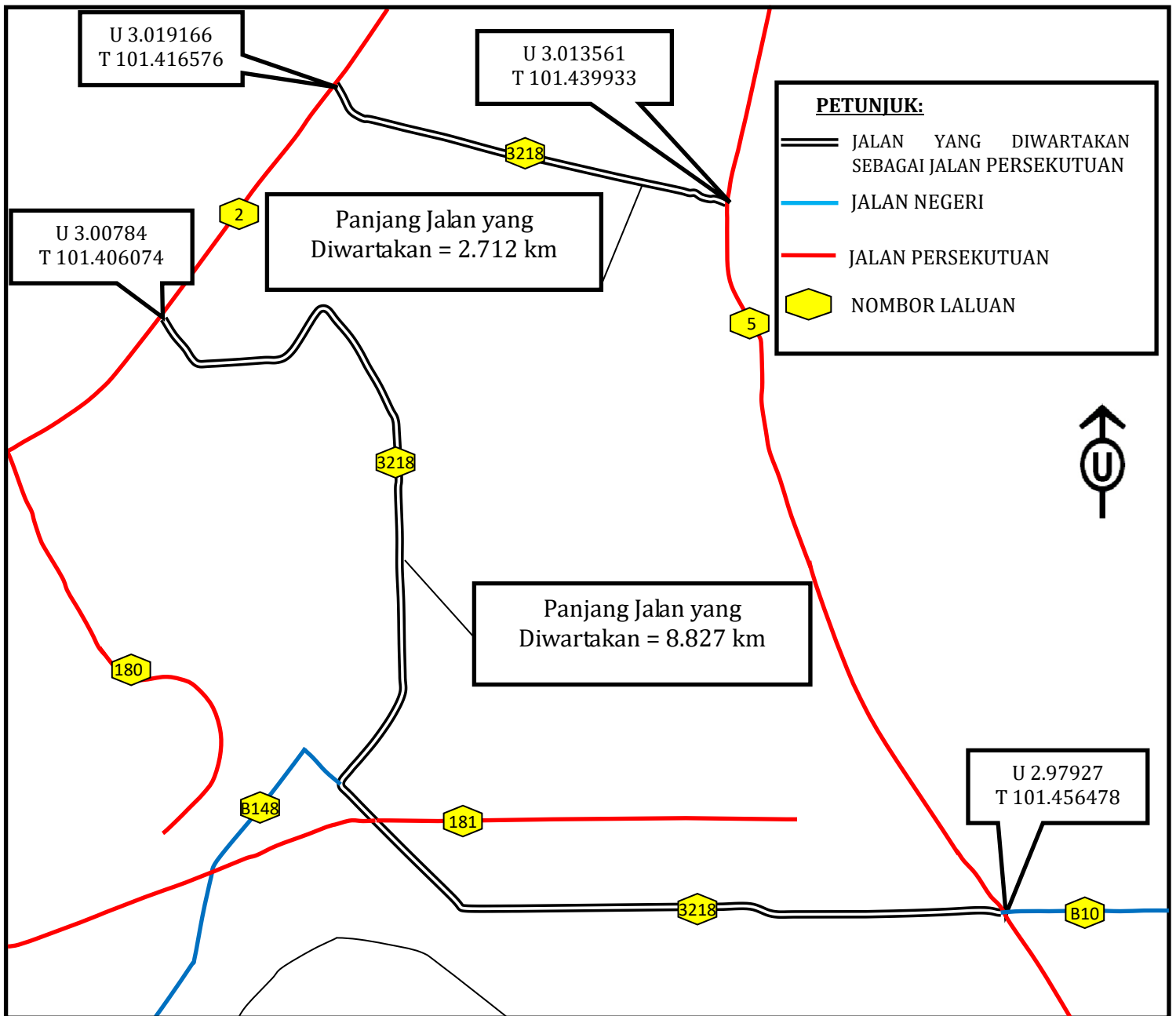
Dari koordinat U 3.013561, T 101.439933 dan berakhir di koordinat U 3.019166, T 101.416576 di dalam sempadan hak lalu-lalang sebagaimana yang ditunjukkan dalam PETA 4: JALAN MASUK KE KAWASAN PERINDUSTRIAN PANDAMARAN (jarak sepanjang 2.712 km).”; dan

(ii) *(Laluan 3218): Jalan Masuk ke Kawasan Perindustrian Pandamaran*

Dari koordinat U 2.97927, T 101.456478 dan berakhir di koordinat U 3.00784, T 101.406074 di dalam sempadan hak lalu-lalang sebagaimana yang ditunjukkan dalam PETA 4: JALAN MASUK KE KAWASAN PERINDUSTRIAN PANDAMARAN (jarak sepanjang 8.827 km).”; dan

(b) dengan memasukkan selepas PETA 3: JALAN MASUK KG. TIMAH SKC, BUKIT BERUNTUNG peta yang berikut:

“PETA 4: JALAN MASUK KE KAWASAN PERINDUSTRIAN PANDAMARAN



Dibuat 5 Ogos 2020
[KKR.PUU.110-1/6/1]ld.4; PN(PU2)391/XXXIX]

DATO' SRI HAJI FADILLAH BIN HAJI YUSOF
Menteri Kanan Kerja Raya

[Akan dibentangkan di Dewan Rakyat menurut seksyen 4 Akta Jalan Persekutuan 1959]

FEDERAL ROADS ACT 1959

FEDERAL ROADS (WEST MALAYSIA) (AMENDMENT) (NO. 6) ORDER 2020

IN exercise of the powers conferred by section 3 of the Federal Roads Act 1959 [Act 376], the Minister, after consultation with the State Government of Selangor, makes the following order:

Citation and commencement

1. (1) This order may be cited as the **Federal Roads (West Malaysia) (Amendment) (No. 6) Order 2020**.

(2) This Order comes into operation on 7 August 2020.

Amendment of First Schedule

2. The Federal Roads (West Malaysia) Order 1989 [P.U. (A) 401/1989], which is referred to as the “principal Order” in this Order, is amended in the First Schedule under the heading of Negeri Selangor Darul Ehsan —

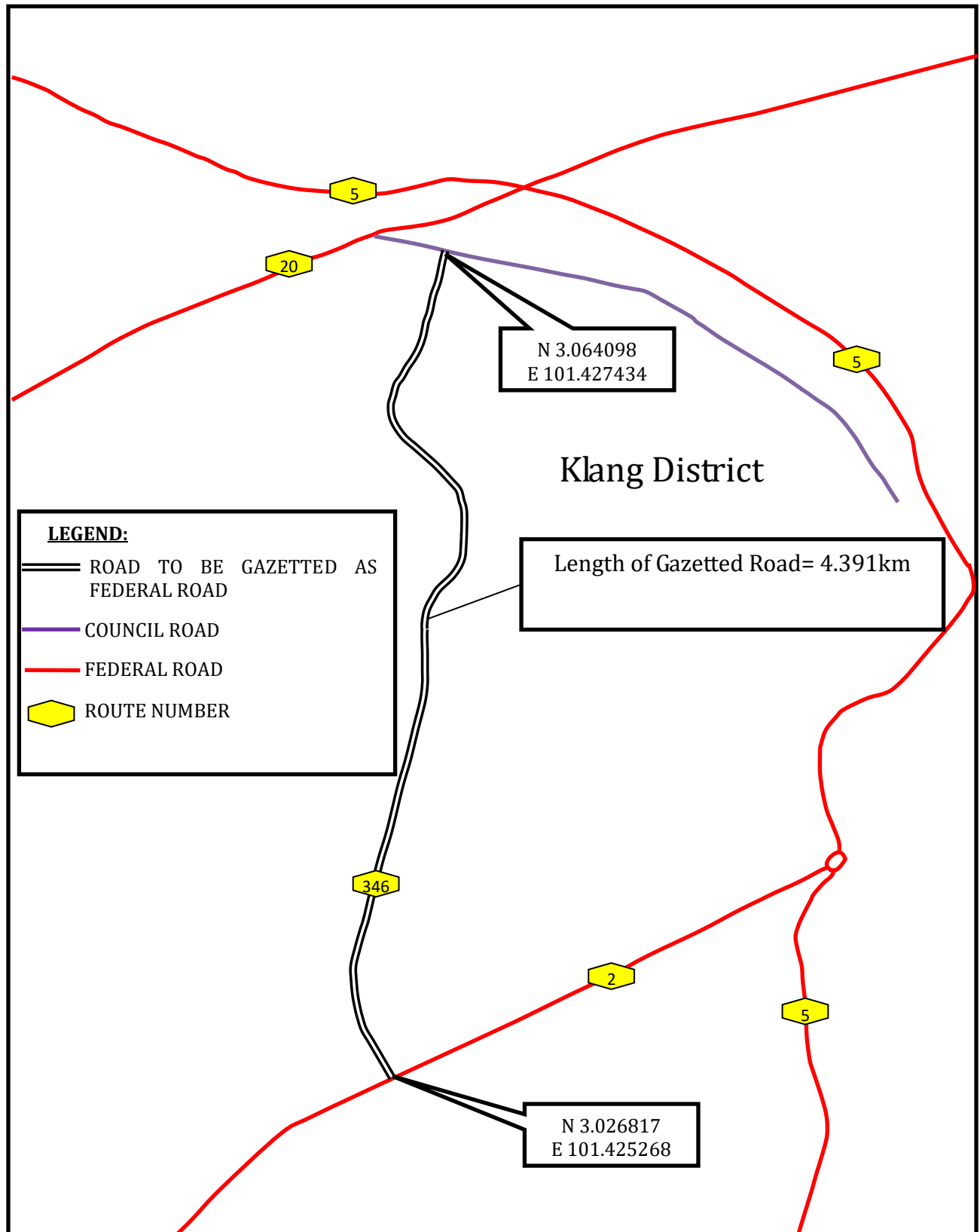
(a) by inserting after item 57 the following item:

“58. *(Route 346): Sungai Bertih-Tanjung Shawal Road*

From its junction with Route 2 at coordinates N 3.026817, E 101.425268 and ending at coordinates N 3.064098, E 101.427434, within the boundaries of the right of way as shown on MAP 29: SUNGAI BERTIH-TANJUNG SHAWAL ROAD, NEGERI SELANGOR (a distance of 4.391km).”; and

(b) by inserting after MAP 28 : DIAMOND INTERCHANGE, NEGERI SELANGOR the following map:

"MAP 29: SUNGAI BERTIH-TANJUNG SHAWAL ROAD, NEGERI SELANGOR



Amendment of Fourth Schedule

3. The Fourth Schedule to the principal Order is amended under the heading of Negeri Selangor Darul Ehsan—

(a) by substituting for item 14 the following item:

“14. (i) *(Route 3218): Access Road to Industrial Area Pandamaran*

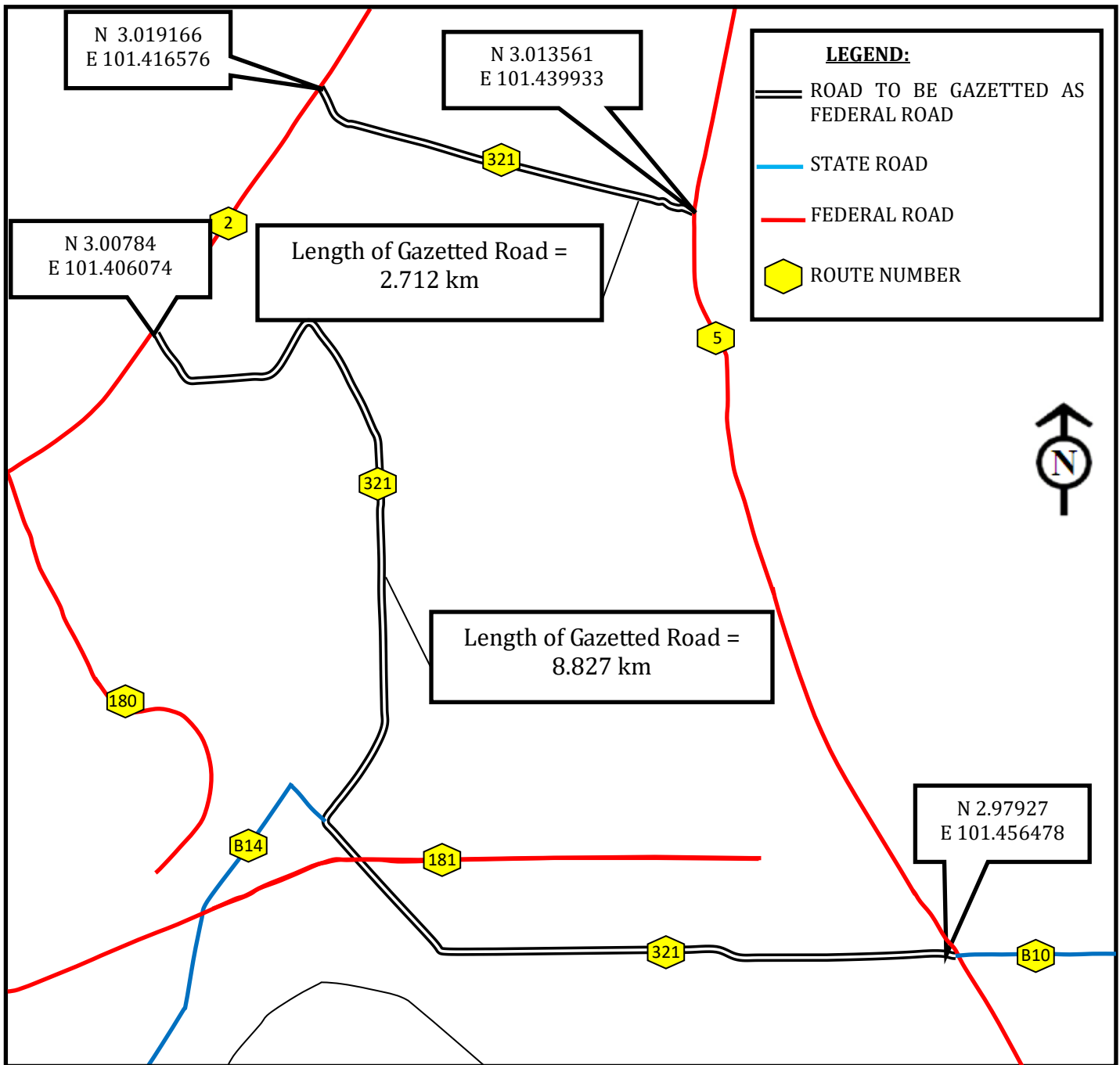
From coordinates N 3.013561, E 101.439933 and ending at coordinates N 3.019166, E 101.416576 within the boundaries of the right of way as shown on MAP 4: ACCESS ROAD TO INDUSTRIAL AREA PANDAMARAN (a distance of 2.712 km).”;
and

(ii) *(Route 3218): Access Road to Industrial Area Pandamaran*

From coordinates N 2.97927, E 101.456478 and ending at coordinates N 3.00784, E 101.406074 within the boundaries of the right of way as shown on MAP 4: ACCESS ROAD TO INDUSTRIAL AREA PANDAMARAN (a distance of 8.827 km).”;
and

(b) by inserting after MAP 3: ACCESS ROAD TO KG. TIMAH SKC, BUKIT BERUNTUNG the following map:

“MAP 4 : ACCESS ROAD TO INDUSTRIAL AREA PANDAMARAN



Made 5 August 2020
[KKR.PUU.110-1/6/1]ld.4; PN(PU2)391/XXXIX]

DATO' SRI HAJI FADILLAH BIN HAJI YUSOF
Senior Minister of Works

[To be laid before the Dewan Rakyat pursuant to section 4 of the Federal Roads Act 1959]