



9 Disember 2020
9 December 2020
P.U. (A) 344

WARTA KERAJAAN PERSEKUTUAN

FEDERAL GOVERNMENT GAZETTE

PERINTAH JALAN PERSEKUTUAN (MALAYSIA BARAT) (PINDAAN) (NO. 10) 2020

FEDERAL ROADS (WEST MALAYSIA) (AMENDMENT) (NO. 10) ORDER 2020

DISIARKAN OLEH/
PUBLISHED BY
JABATAN PEGUAM NEGARA/
ATTORNEY GENERAL'S CHAMBERS

AKTA JALAN PERSEKUTUAN 1959

PERINTAH JALAN PERSEKUTUAN (MALAYSIA BARAT) (PINDAAN) (NO. 10) 2020

PADA menjalankan kuasa yang diberikan oleh seksyen 3 Akta Jalan Persekutuan 1959 [Akta 376], Menteri, setelah berunding dengan Kerajaan Negeri Perak, membuat perintah yang berikut:

Nama dan permulaan kuat kuasa

1. (1) Perintah ini bolehlah dinamakan **Perintah Jalan Persekutuan (Malaysia Barat) (Pindaan) (No. 10) 2020**.

(2) Perintah ini mula berkuat kuasa pada 10 Disember 2020.

Pindaan Jadual Pertama

2. Perintah Jalan Persekutuan (Malaysia Barat) 1989 [P.U. (A) 401/1989] dipinda dalam Jadual Pertama—

(a) di bawah kepala “**Negeri Perak**”—

(i) dengan menggantikan butiran 21 dengan butiran yang berikut:

“21. *(Laluan 109): Jalan Bota Kanan-Kampung Gajah-Teluk Intan*

Dari persimpangan Laluan 58, Jalan Bidor-Teluk Intan di koordinat U 4.007645, T 101.037826 dan berakhir di persimpangan Laluan 5, Jalan Jelapang-Ipoh-Ayer Tawar di koordinat U 4.353854, T 100.880957 di dalam sempadan hak lalu-lalang sebagaimana yang ditunjukkan dalam PETA 13: JALAN-JALAN PERSEKUTUAN NEGERI PERAK (jarak sepanjang 51.967 km).”; dan

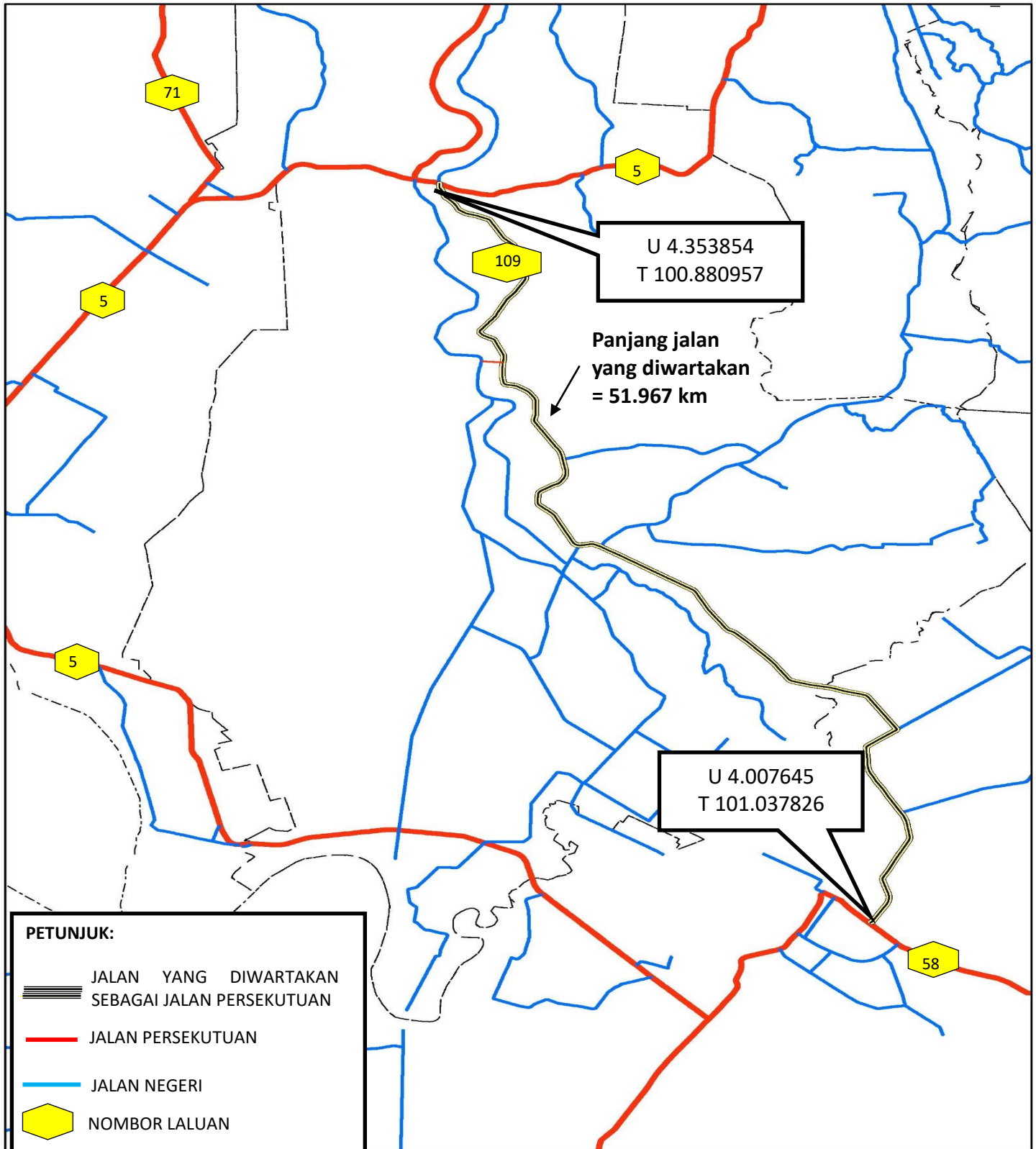
(ii) dengan memasukkan selepas butiran 29 butiran yang berikut:

“30. *(Laluan 322): Jambatan Kg. Lambor*

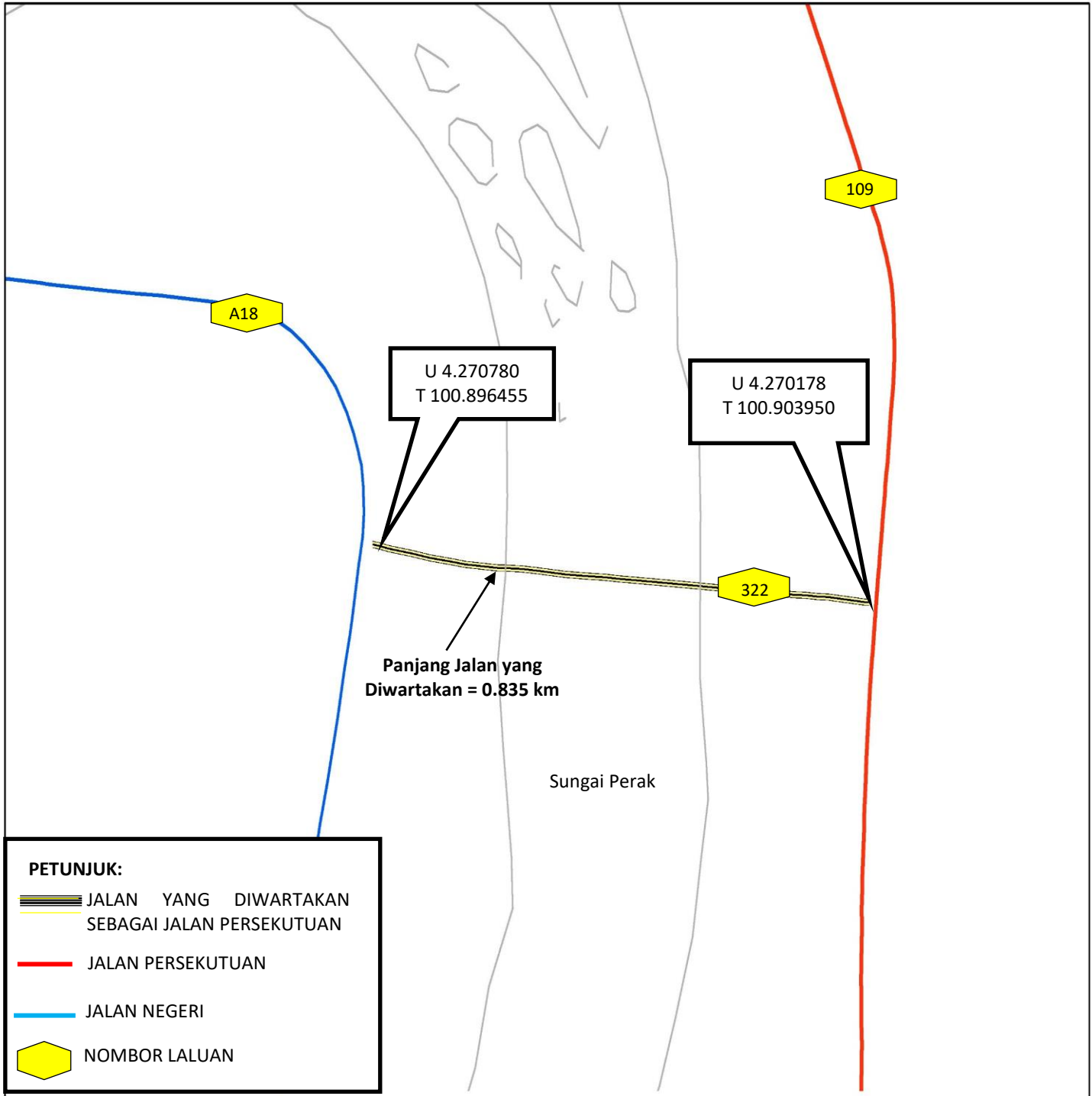
Dari persimpangan Laluan 109, Jalan Bota Kanan-Kampung Gajah- Teluk Intan di koordinat U 4.270178, T 100.903950 dan berakhir di persimpangan Laluan A18, Jalan Bota Kiri-Jambatan Dato Sagor di koordinat U 4.270780, T 100.896455 di dalam sempadan hak lalu-lalang sebagaimana yang ditunjukkan dalam PETA 14: JALAN-JALAN PERSEKUTUAN NEGERI PERAK (jarak sepanjang 0.835 km).”; dan

(b) dengan memasukkan selepas PETA 12: JALAN-JALAN PERSEKUTUAN NEGERI PERAK peta yang berikut:

“PETA 13: JALAN-JALAN PERSEKUTUAN NEGERI PERAK



PETA 14 : JALAN-JALAN PERSEKUTUAN NEGERI PERAK



Dibuat 8 Disember 2020
[KKR.PUU.110-1/6/10 Jld.3(46); PN(PU2)391/XXXIX]

DATO' SRI HAJI FADILLAH BIN HAJI YUSOF
Menteri Kanan Kerja Raya

[Akan dibentangkan di Dewan Rakyat menurut seksyen 4 Akta Jalan Persekutuan 1959]

FEDERAL ROADS ACT 1959

FEDERAL ROADS (WEST MALAYSIA) (AMENDMENT) (NO. 10) ORDER 2020

IN exercise of the powers conferred by section 3 of the Federal Roads Act 1959 [Act 376], the Minister, after consultation with the State Government of Perak, makes the following order:

Citation and commencement

1. (1) This order may be cited as the **Federal Roads (West Malaysia) (Amendment) (No. 10) Order 2020**.

(2) This Order comes into operation on 10 December 2020.

Amendment of First Schedule

2. The Federal Roads (West Malaysia) Order 1989 [P.U. (A) 401/1989] is amended in the First Schedule—

(a) under the heading of “**Negeri Perak**”—

(i) by substituting for item 21 the following item:

“21. *(Route 109): Bota Kanan-Kampung Gajah-Teluk Intan Road*

From the junction of Route 58, Bidor-Teluk Intan Road at coordinates N 4.007645, E 101.037826 and ending at the junction of Route 5, Jelapang-Ipoh-Ayer Tawar Road at coordinates N 4.353854, E 100.880957 within the boundaries of the right of way as shown on MAP 13: FEDERAL ROADS OF STATE OF PERAK (a distance of 51.967 km).”; and

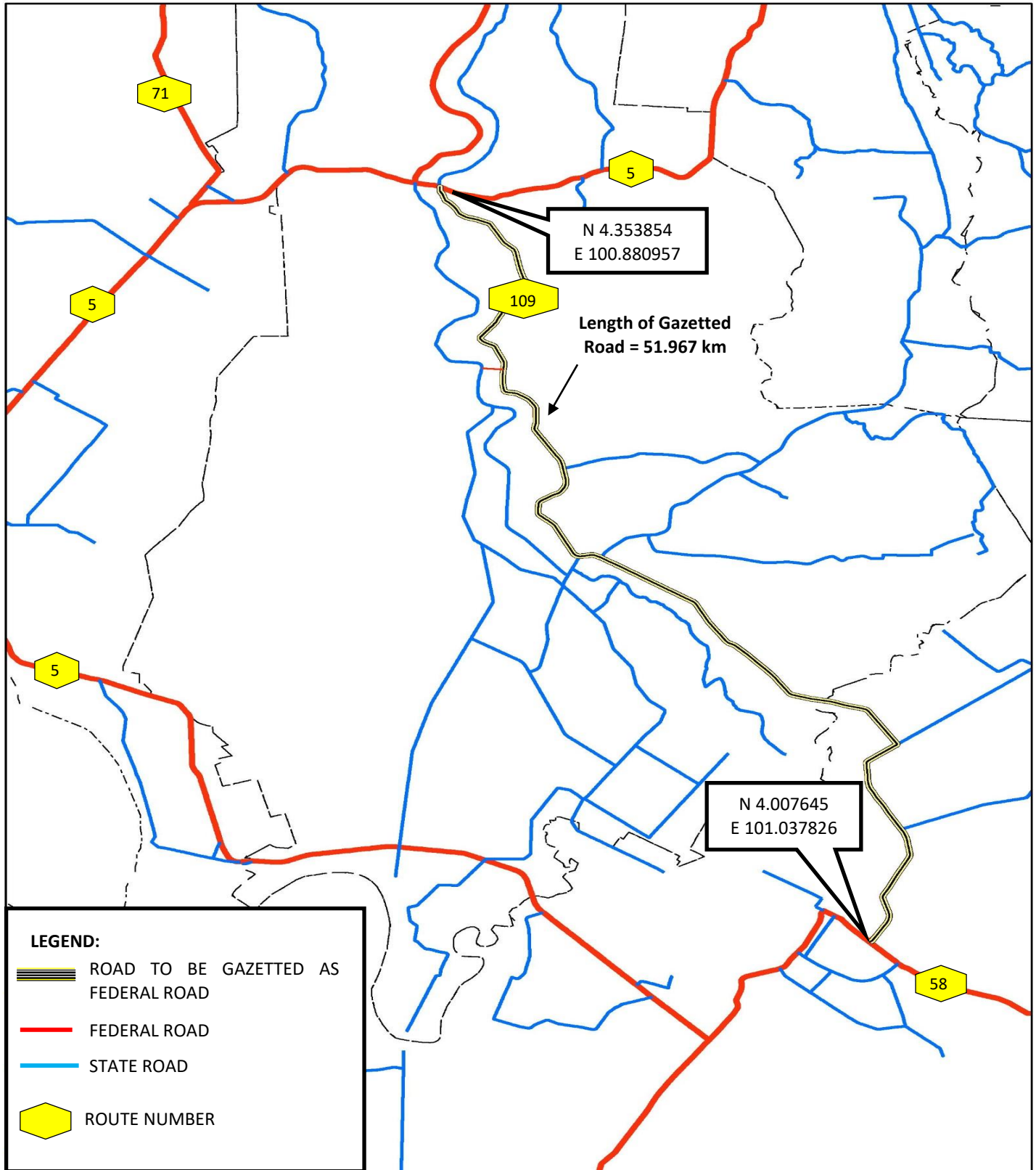
(ii) by inserting after item 29 the following item:

“30. *(Route 322): Kg. Lambor Bridge*

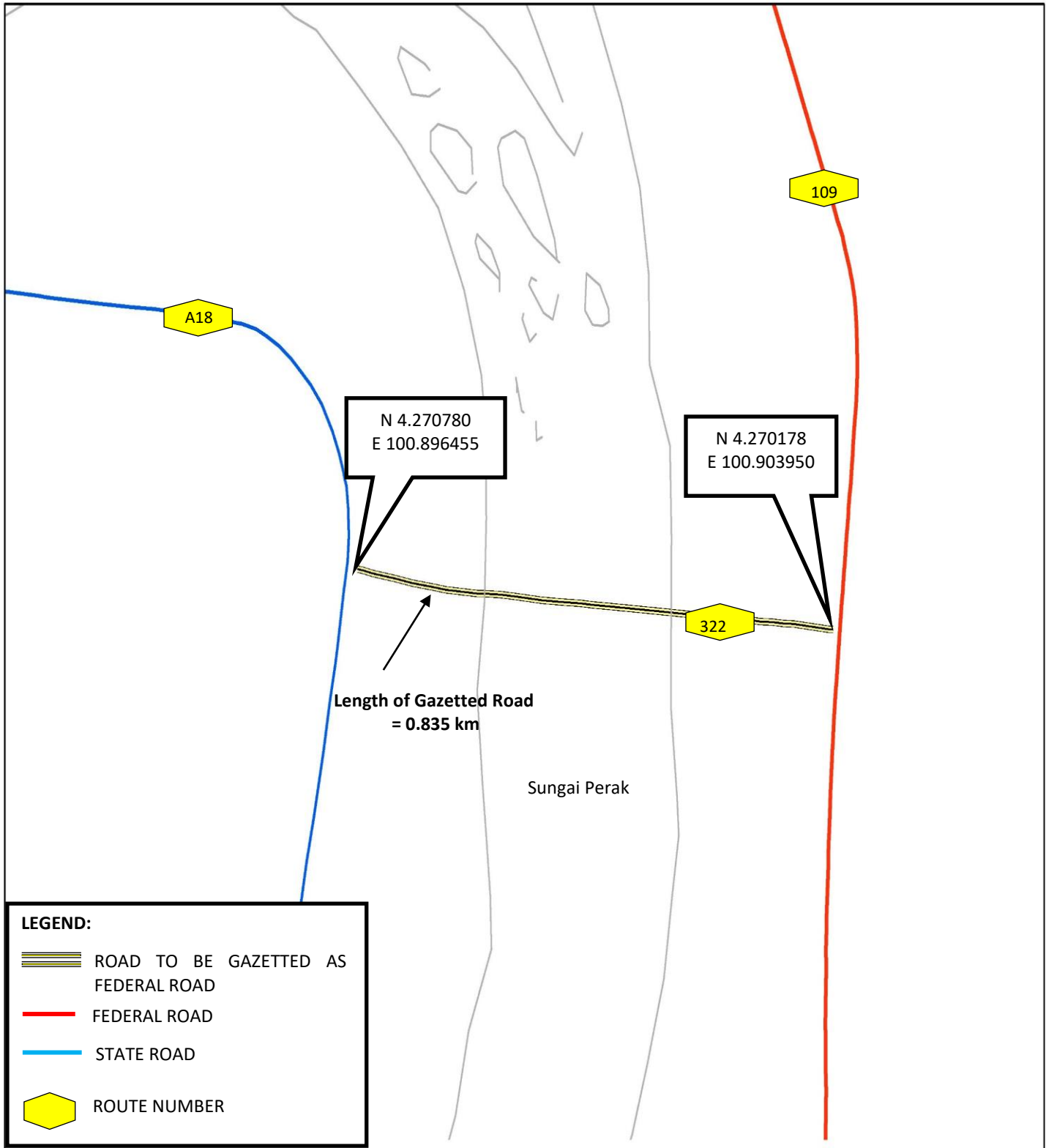
From the junction of Route 109, Bota Kanan-Kampung Gajah-Teluk Intan Road at coordinates N 4.270178, E 100.903950 and ending at the junction of Route A18, Bota Kiri Road-Dato Sagor Bridge at coordinates N 4.270780, E 100.896455 within the boundaries of the right of way as shown on MAP 14: FEDERAL ROADS OF STATE OF PERAK (a distance of 0.835 km).”; and

(b) by inserting after MAP 12: FEDERAL ROADS OF STATE OF PERAK the following maps:

“MAP 13: FEDERAL ROADS OF STATE OF PERAK



MAP 14: FEDERAL ROADS OF STATE OF PERAK



Made 8 December 2020

[KKR.PUU.110-1/6/10 Jld.3(46); PN(PU2)391/XXXIX]

DATO' SRI HAJI FADILLAH BIN HAJI YUSOF
Senior Minister of Works

[To be laid before the Dewan Rakyat pursuant to section 4 of the Federal Roads Act 1959]