



25 Ogos 2022
25 August 2022
P.U. (A) 268

WARTA KERAJAAN PERSEKUTUAN

*FEDERAL GOVERNMENT
GAZETTE*

PERINTAH JALAN PERSEKUTUAN (MALAYSIA BARAT)
(PINDAAN) (NO. 10) 2022

*FEDERAL ROADS (WEST MALAYSIA)
(AMENDMENT) (NO. 10) ORDER 2022*

DISIARKAN OLEH/
PUBLISHED BY
JABATAN PEGUAM NEGARA/
ATTORNEY GENERAL'S CHAMBERS

AKTA JALAN PERSEKUTUAN 1959

PERINTAH JALAN PERSEKUTUAN (MALAYSIA BARAT) (PINDAAN) (NO. 10) 2022

PADA menjalankan kuasa yang diberikan oleh seksyen 3 Akta Jalan Persekutuan 1959 [Akta 376], Menteri, setelah berunding dengan Kerajaan Negeri Selangor, membuat perintah yang berikut:

Nama dan permulaan kuat kuasa

1. (1) Perintah ini bolehlah dinamakan **Perintah Jalan Persekutuan (Malaysia Barat) (Pindaan) (No. 10) 2022**.

(2) Perintah ini mula berkuat kuasa pada 1 September 2022.

Pindaan Jadual Pertama

2. Perintah Jalan Persekutuan (Malaysia Barat) 1989 [P.U. (A) 401/1989], yang disebut “Perintah ibu” dalam Perintah ini, dipinda dalam Jadual Pertama di bawah kepala “**Negeri Selangor Darul Ehsan**”—

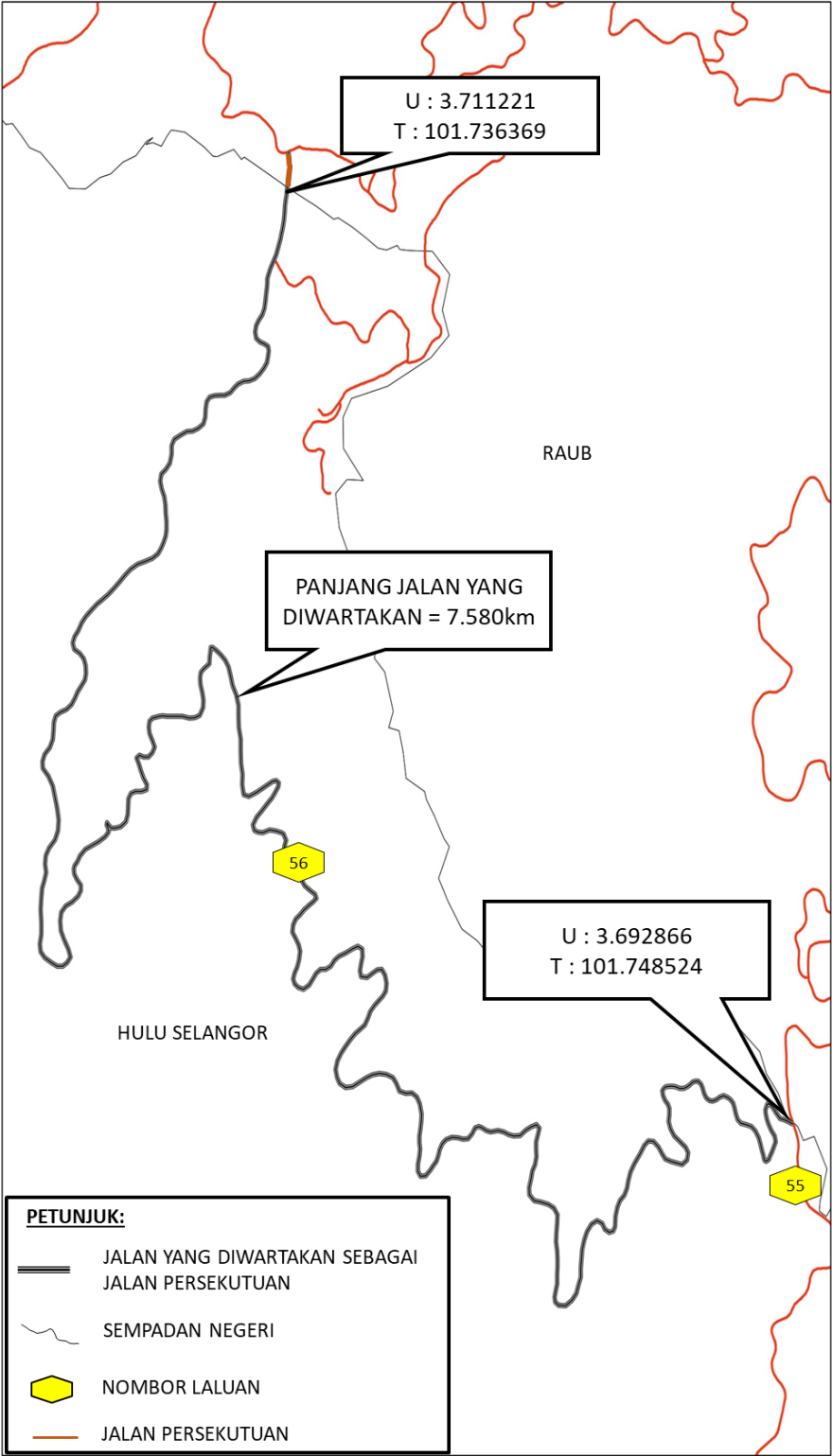
(a) dengan memasukkan selepas butiran 59 butiran yang berikut:

“60. *(Laluan 56): Jalan Gap–Bukit Fraser*

Bermula dari persimpangan Laluan 55, Jalan Kuala Kubu Baru-Gap di koordinat U 3.692866, T 101.748524 dan berakhir di sempadan negeri Selangor dan Pahang di koordinat U 3.711221, T 101.736369 di dalam sempadan hak lalu-lalang sebagaimana yang ditunjukkan dalam PETA 31: JALAN GAP-BUKIT FRASER (jarak sepanjang 7.580km).”; dan

(b) dengan memasukkan selepas PETA 30: JALAN LINGKARAN BANDAR U4, NEGERI SELANGOR peta yang berikut:

“PETA 31: JALAN GAP-BUKIT FRASER



Pindaan Jadual Ketiga

2. Jadual Ketiga kepada Perintah ibu dipinda di bawah kepala “Negeri Selangor Darul Ehsan”—

(a) dengan memasukkan selepas butiran 13 butiran yang berikut:

“14. *(Laluan 348): Jalan Susur Masuk/Keluar menghubungkan Lebuhraya Kuala Lumpur–Karak dan Jalan Bypass (UIA)*

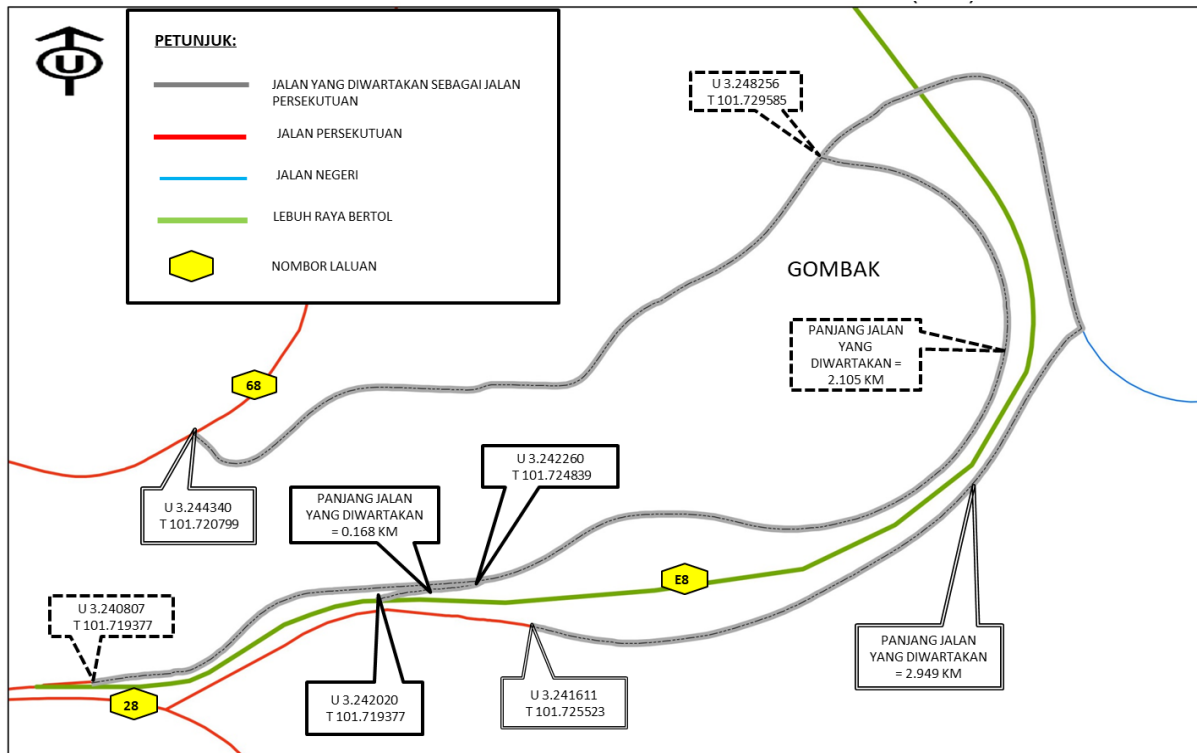
(a) Bermula di koordinat U 3.240807, T 101.719377 dan berakhir di koordinat U 3.248256, T 101.729585 (jarak sepanjang 2.105 km);

(b) Bermula di koordinat U 3.242020, T 101.719377 dan berakhir di koordinat U 3.242260, T 101.724839 (jarak sepanjang 0.168 km); dan

(c) Bermula di Laluan 68, Jalan Kuala Lumpur–Bentong (Jalan Bentong Lama) di koordinat U 3.244340, T 101.720799 dan berakhir di koordinat U 3.241611, T 101.725523 (jarak sepanjang 2.949 km).”; dan

(b) dengan memasukkan selepas PETA 3: JALAN-JALAN DALAM DI BUKIT FRASER, NEGERI SELANGOR DARUL EHSAN peta yang berikut:

“PETA 4: JALAN SUSUR MASUK/KELUAR MENGHUBUNGKAN LEBUH RAYA
KUALA LUMPUR–KARAK DAN JALAN BYPASS (UIA)



Dibuat 23 Ogos 2022
[KKR.100-1/2/14; PN(PU2)391/Jld. 42]

DATO' SRI HAJI FADILLAH BIN HAJI YUSOF
Menteri Kanan Kerja Raya

[Akan dibentangkan di Dewan Rakyat menurut seksyen 4 Akta Jalan Persekutuan 1959]

FEDERAL ROADS ACT 1959

FEDERAL ROADS (WEST MALAYSIA) (AMENDMENT) (NO. 10) ORDER 2022

IN exercise of the powers conferred by section 3 of the Federal Roads Act 1959 [Act 376], the Minister, after consultation with the State Government of Selangor, makes the following order:

Citation and commencement

1. (1) This order may be cited as the **Federal Roads (West Malaysia) (Amendment) (No. 10) Order 2022**.

(2) This Order comes into operation on 1 September 2022.

Amendment of First Schedule

2. The Federal Roads (West Malaysia) Order 1989 [P.U. (A) 401/1989], which is referred to as the “principal Order” in this Order, is amended in the First Schedule under the heading of “**Negeri Selangor Darul Ehsan**”—

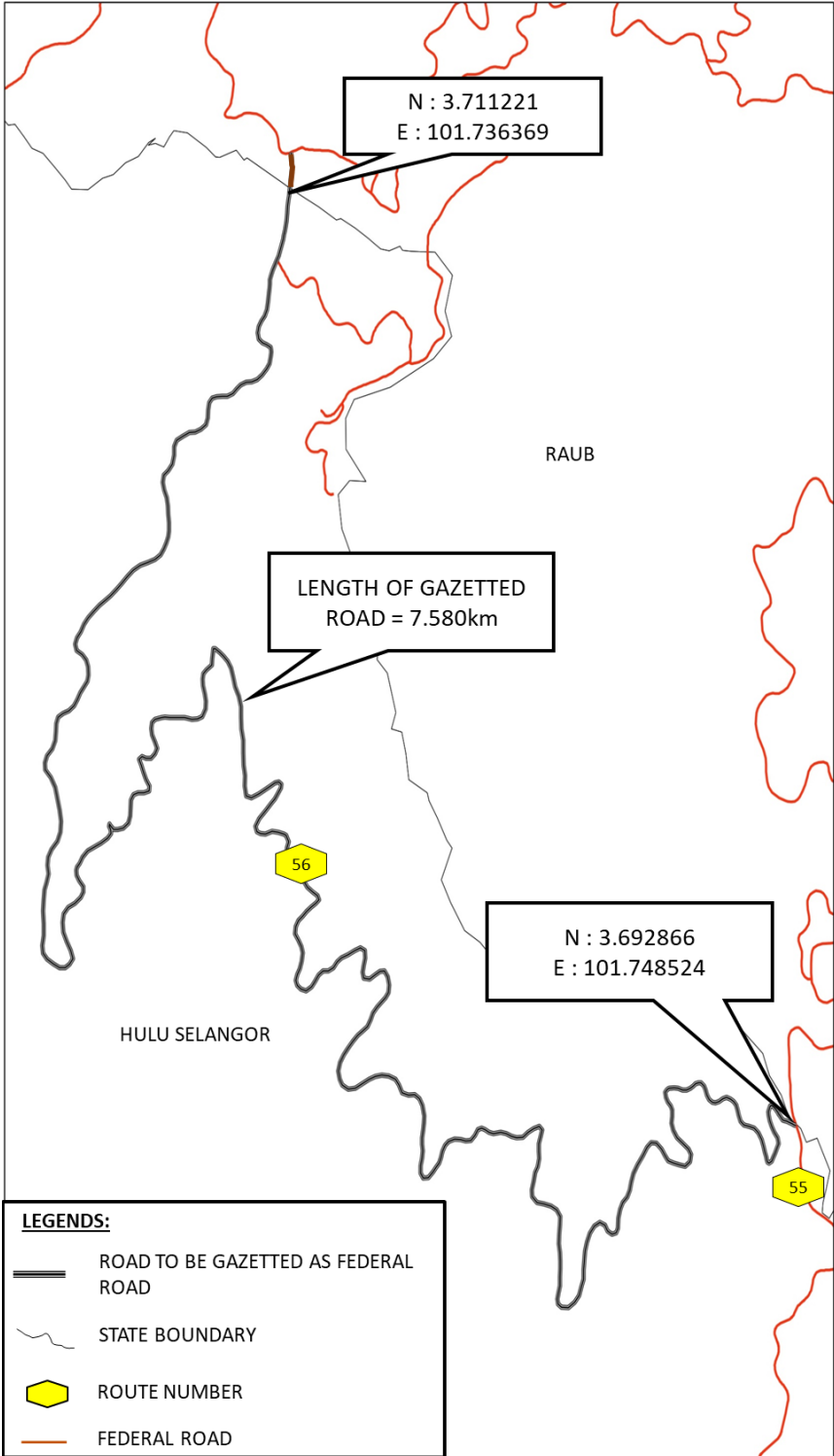
(a) by inserting after item 59 the following item:

“60. *(Route 56): Gap–Fraser Hill Road*

Starting from Route 55, Kuala Kubu Baru-Gap Road at coordinates N 3.692866, E 101.748524 and ending at Selangor and Pahang state boundary at coordinates N 3.711221, E 101.736369 within the boundaries of right of way as shown on MAP 31: GAP-FRASER HILL ROAD (a distance of 7.580km).”; and

(b) by inserting after MAP 30: LINGKARAN BANDAR U4 ROAD, NEGERI SELANGOR the following map:

“MAP 31: GAP-FRASER HILL ROAD



Amendment of Third Schedule

2. The Third Schedule to the principal Order is amended under the heading of “Negeri Selangor Darul Ehsan”—

(a) by inserting after item 13 the following item:

“14. *(Route 348): Entrance/Exit Road connecting Kuala Lumpur-Karak Highway and Bypass Road (UIA)*

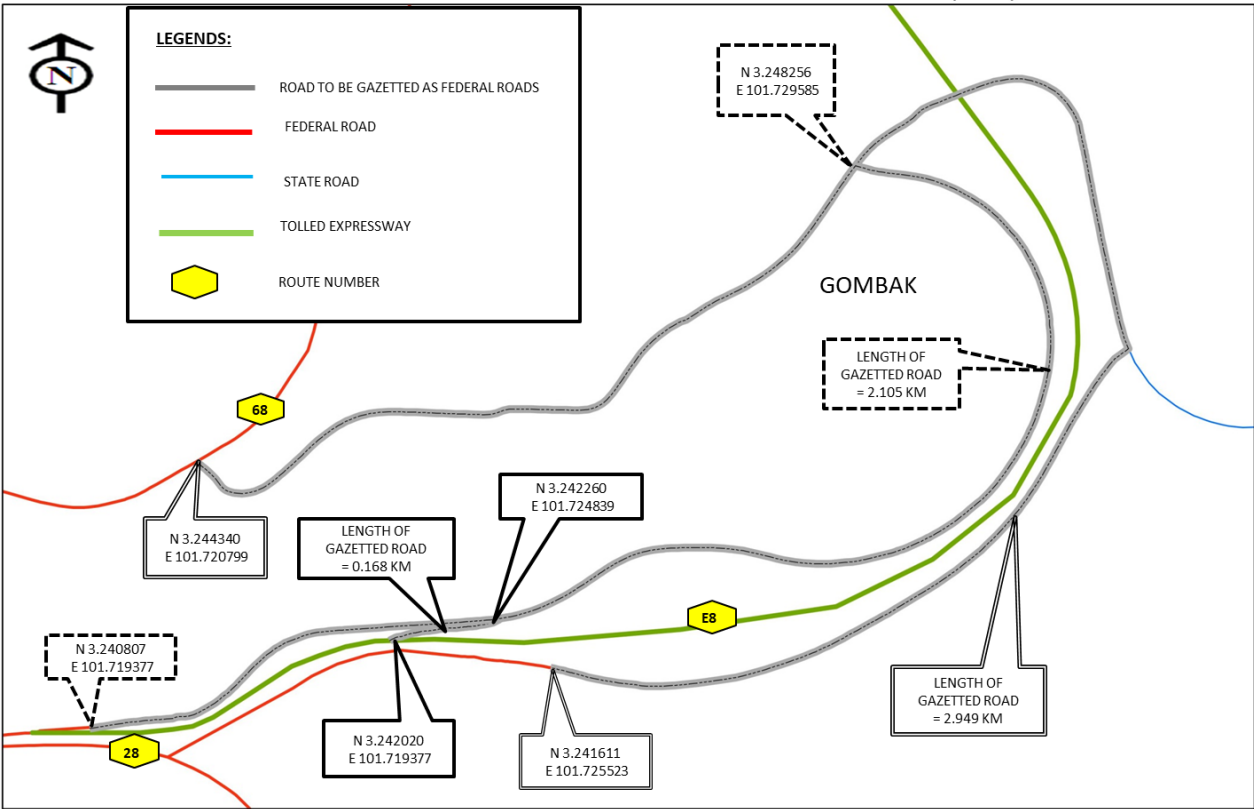
(a) Starting at coordinates N 3.240807, E 101.719377 and ending at coordinates N 3.248256, E 101.729585 (a distance of 2.105 km);

(b) Starting at coordinates N 3.242020, E 101.719377 and ending at coordinates N 3.242260, E 101.724839 (a distance of 0.168 km); and

(c) Starting at Route 68, Kuala Lumpur–Bentong Road (Old Bentong Road) at coordinates N 3.244340, E 101.720799 and ending at coordinates N 3.241611, E 101.725523 (a distance of 2.949 km).”; and

(b) by inserting after MAP 3: INTERNAL ROADS AT FRASER HILL, NEGERI SELANGOR DARUL EHSAN the following map:

“MAP 4: ENTRANCE/EXIT ROAD CONNECTING KUALA LUMPUR–KARAK HIGHWAY
AND BYPASS ROAD (UIA)



Made 23 August 2022
[KKR.100-1/2/14; PN(PU)391/Jld. 42]

DATO' SRI HAJI FADILLAH BIN HAJI YUSOF
Senior Minister of Works

[To be laid before the Dewan Rakyat pursuant to section 4 of the Federal Roads Act 1959]