



15 Disember 2022  
15 December 2022  
P.U. (A) 382

WARTA KERAJAAN PERSEKUTUAN

*FEDERAL GOVERNMENT  
GAZETTE*

PERINTAH JALAN PERSEKUTUAN (MALAYSIA BARAT)  
(PINDAAN) (NO. 17) 2022

*FEDERAL ROADS (WEST MALAYSIA) (AMENDMENT)  
(NO. 17) ORDER 2022*

DISIARKAN OLEH/  
PUBLISHED BY  
JABATAN PEGUAM NEGARA/  
ATTORNEY GENERAL'S CHAMBERS

AKTA JALAN PERSEKUTUAN 1959

PERINTAH JALAN PERSEKUTUAN (MALAYSIA BARAT) (PINDAAN) (NO. 17) 2022

PADA menjalankan kuasa yang diberikan oleh seksyen 3 Akta Jalan Persekutuan 1959 [*Akta 376*], Menteri, setelah berunding dengan Kerajaan Negeri Perak, membuat perintah yang berikut:

**Nama dan permulaan kuat kuasa**

1. (1) Perintah ini bolehlah dinamakan **Perintah Jalan Persekutuan (Malaysia Barat) (Pindaan) (No. 17) 2022**.

(2) Perintah ini mula berkuat kuasa pada 31 Disember 2022.

**Pindaan Jadual Pertama**

2. Perintah Jalan Persekutuan (Malaysia Barat) 1989 [*P.U. (A) 401/1989*] dipinda dalam Jadual Pertama di bawah kepala "**Negeri Perak Darul Ridzuan**"—

(a) dengan menggantikan butiran 3 dengan butiran yang berikut:

"3. (*Laluan 1*): *Jalan Ipoh – Butterworth*

Bermula di persimpangan Taman Makmur Sungai Siput (Utara) di koordinat U 4.826535, T 101.053287 dan berakhir di sempadan negeri Negeri Perak/Pulau Pinang di koordinat U 5.130852, T 100.471721 di dalam hak lalu-lalang sebagaimana yang ditunjukkan dalam PETA 16: JALAN IPOH-BUTTERWORTH (jarak sepanjang 92.493 km).";

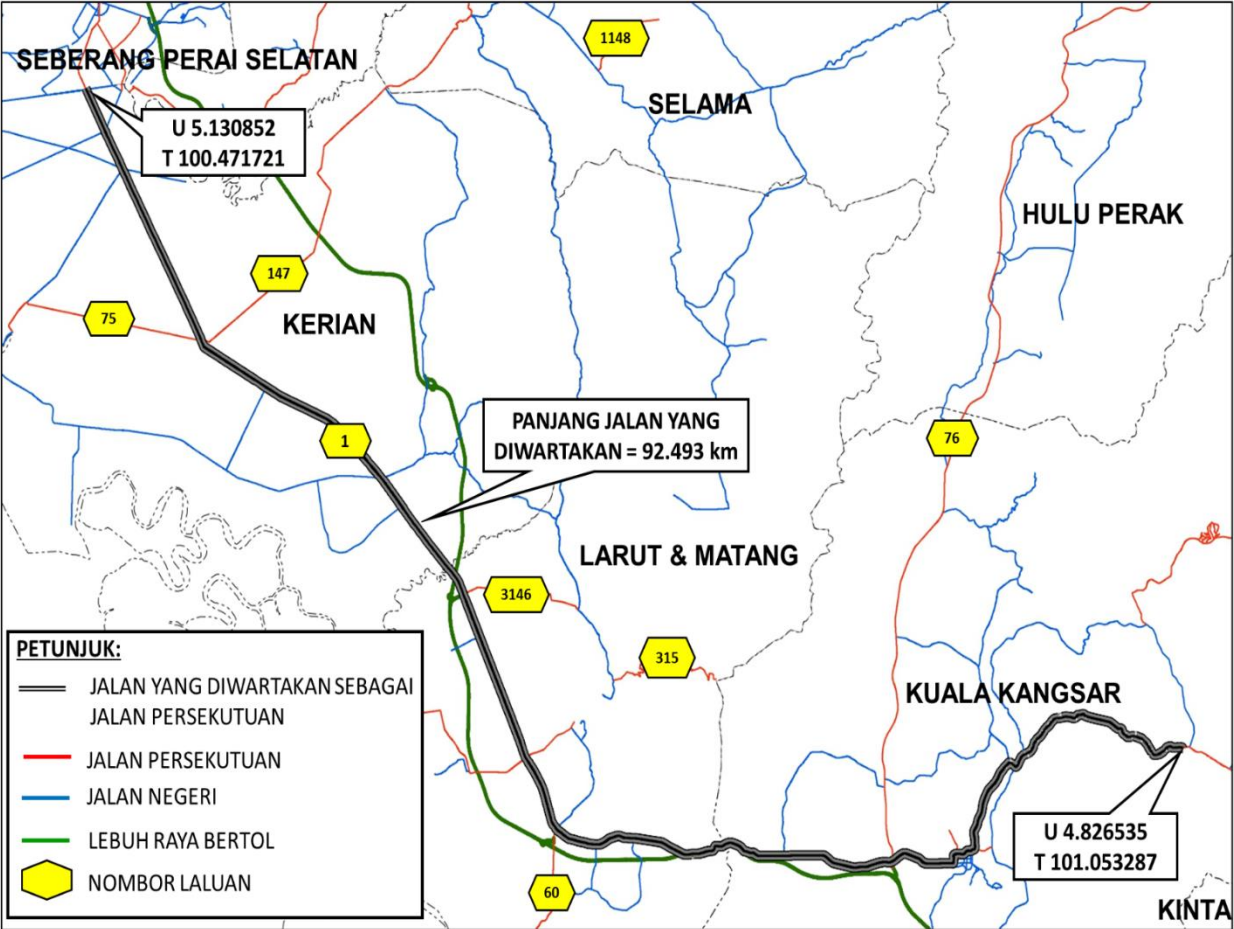
(b) dengan memasukkan selepas butiran 30 butiran yang berikut:

“31. *(Laluan 1): Jalan Tun Dr. S. Samy Vellu*

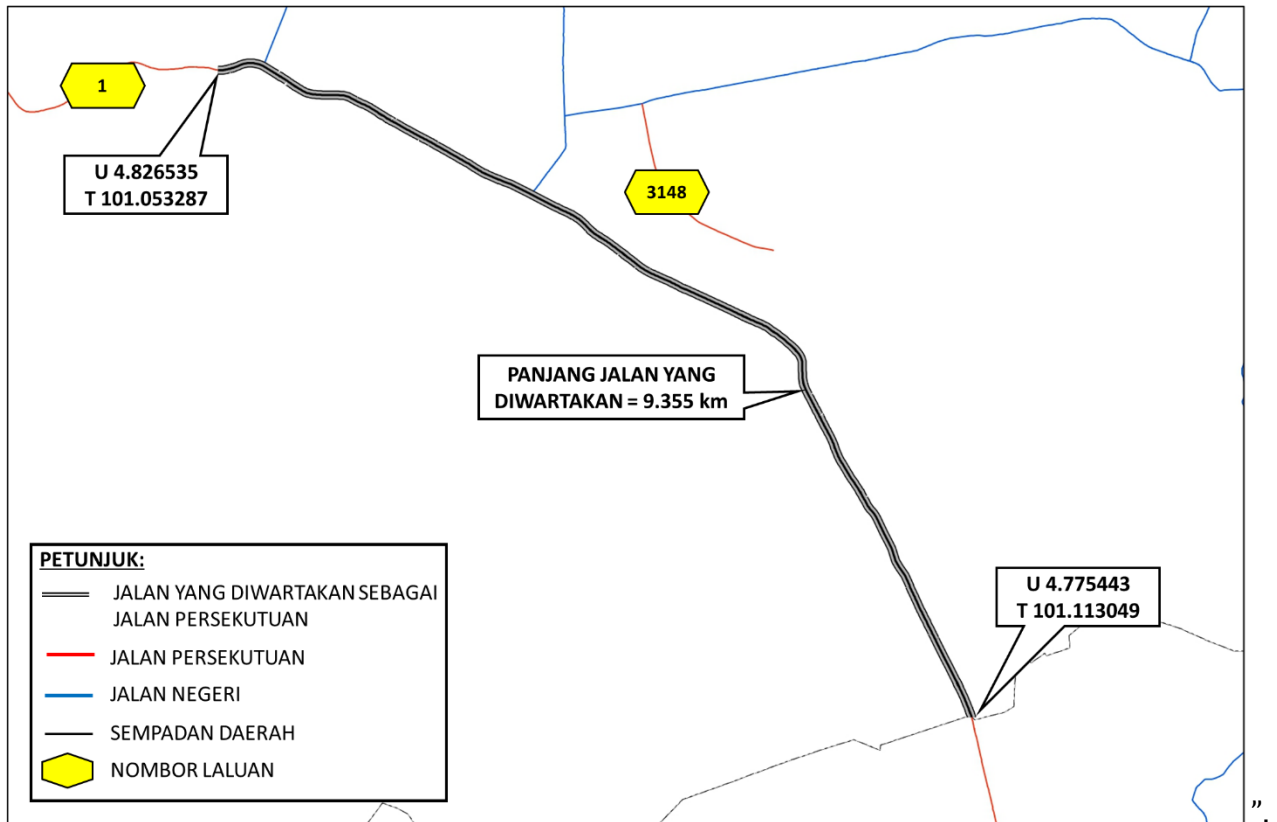
Dari sempadan daerah Daerah Kinta/Kuala Kangsar di koordinat U 4.775443, T 101.113049 dan berakhir di persimpangan Taman Makmur Sungai Siput (Utara) di koordinat U 4.826535, T 101.053287 di dalam sempadan hak lalu-lalang sebagaimana yang ditunjukkan dalam PETA 17: JALAN TUN DR. S. SAMY VELLU (jarak sepanjang 9.355 km).”; dan

(c) dengan memasukkan selepas PETA 15: JALAN BAGAN SERAI-KUALA KURAU peta yang berikut:

“PETA 16: JALAN IPOH-BUTTERWORTH



PETA 17 : JALAN TUN DR. S. SAMY VELLU



Dibuat 14 Disember 2022  
[KKR.100-1/2/25; PN(PU2)391/Jld. 43]

DATO SRI ALEXANDER NANTA LINGGI  
*Menteri Kerja Raya*

[Akan dibentangkan di Dewan Rakyat menurut seksyen 4 Akta Jalan Persekutuan 1959]

FEDERAL ROADS ACT 1959

FEDERAL ROADS (WEST MALAYSIA) (AMENDMENT) (NO. 17) ORDER 2022

IN exercise of the powers conferred by section 3 of the Federal Roads Act 1959 [Act 376], the Minister, after consultation with the State Government of Perak, makes the following order:

**Citation and commencement**

1. (1) This order may be cited as the **Federal Roads (West Malaysia) (Amendment) (No. 17) Order 2022**.

(2) This Order comes into operation on 31 December 2022.

**Amendment of First Schedule**

2. The Federal Roads (West Malaysia) Order 1989 [P.U. (A) 401/1989] is amended in the First Schedule under the heading of “**Negeri Perak Darul Ridzuan**”—

(a) by substituting for item 3 the following item:

“3. *(Route 1): Ipoh – Butterworth Road*

Starting at junction of Taman Makmur Sungai Siput (North) at coordinates N 4.826535, E 101.053287 and ending at state boundary of Negeri Perak/Pulau Pinang at coordinates N 5.130852, E 100.471721 within the boundaries of right of way as shown on MAP 16: IPOH-BUTTERWORTH ROAD (a distance of 92.493 km).”;

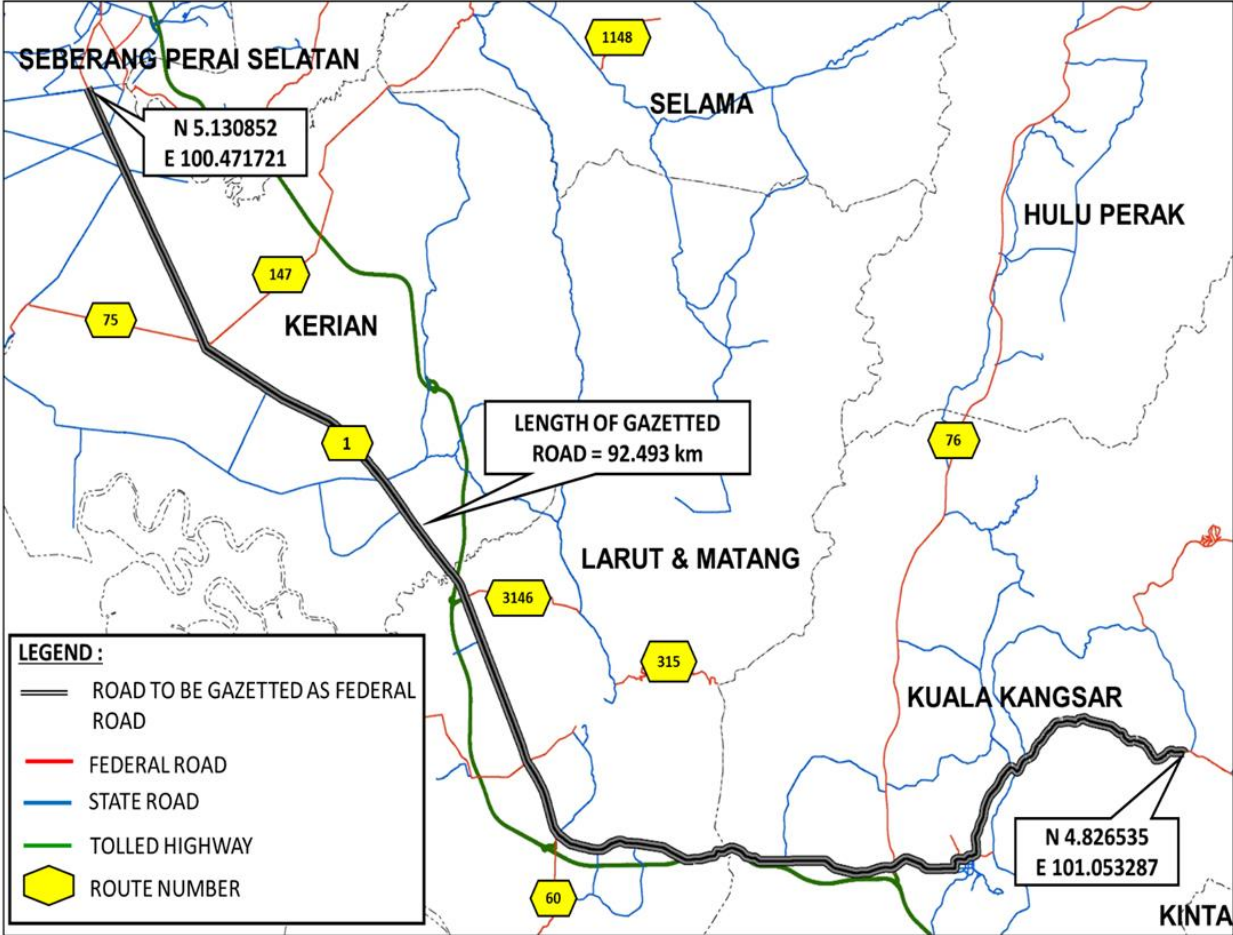
(b) by inserting after item 30 the following item:

“31. *(Route 1): Tun Dr. S. Samy Vellu Road*

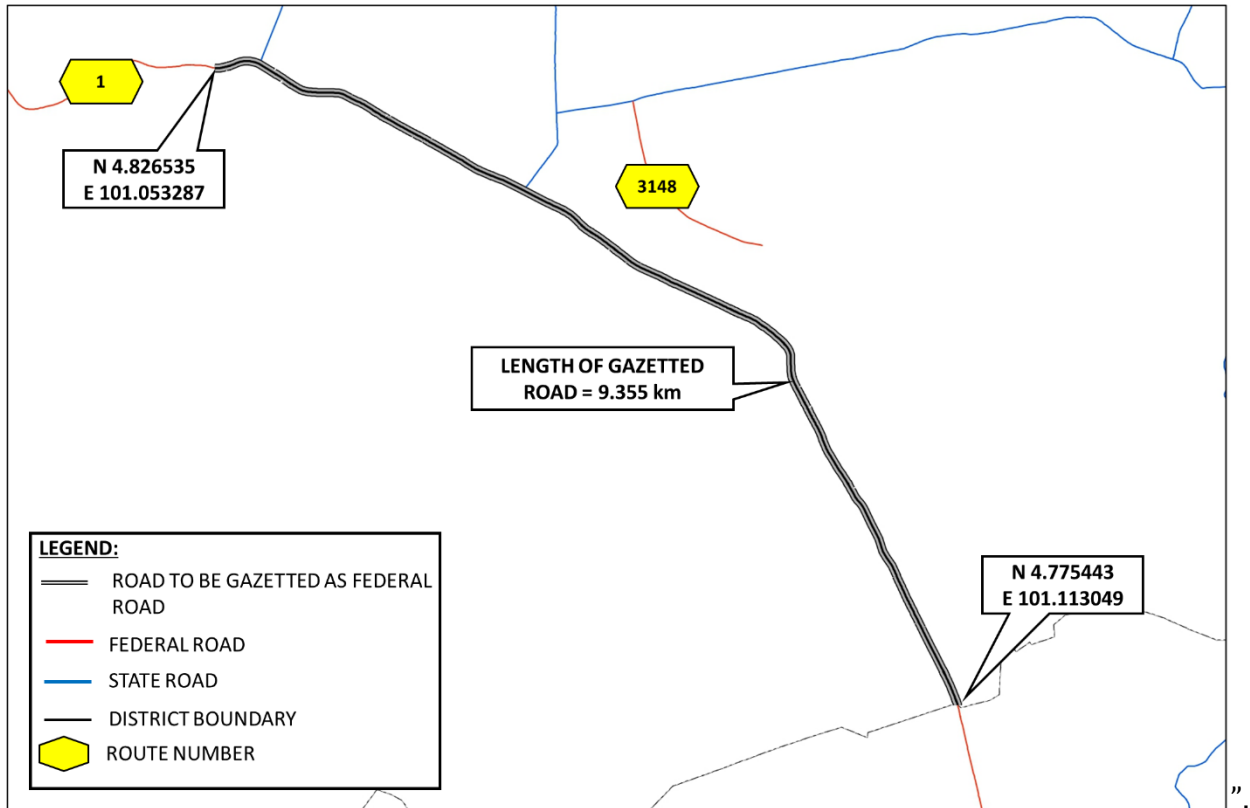
From Daerah Kinta/Kuala Kangsar district boundary at coordinates N 4.775443, E 101.113049 and ending at junction of Taman Makmur Sungai Siput (North) at coordinates N 4.826535, E 101.053287 within the boundaries of right of way as shown on MAP 17: TUN DR. S. SAMY VELLU ROAD (a distance of 9.355 km).”;  
and

(c) by inserting after MAP 15: BAGAN SERAI-KUALA KURAU ROAD the following maps:

“MAP 16: IPOH-BUTTERWORTH ROAD



MAP 17: TUN DR. S. SAMY VELLU ROAD



Made 14 December 2022  
[KKR.100-1/2/25; PN(PU2)391/Jld. 43]

DATO SRI ALEXANDER NANTA LINGGI  
*Minister of Works*

[To be laid before the Dewan Rakyat pursuant to section 4 of the Federal Roads Act 1959]