



23 Disember 2022
23 December 2022
P.U. (A) 391

WARTA KERAJAAN PERSEKUTUAN

*FEDERAL GOVERNMENT
GAZETTE*

PERINTAH JALAN PERSEKUTUAN (SKIM FELDA)
(PINDAAN) (NO. 2) 2022

*FEDERAL ROADS (FELDA SCHEME)
(AMENDMENT) (NO. 2) ORDER 2022*

DISIARKAN OLEH/
PUBLISHED BY
JABATAN PEGUAM NEGARA/
ATTORNEY GENERAL'S CHAMBERS

AKTA JALAN PERSEKUTUAN 1959

PERINTAH JALAN PERSEKUTUAN (SKIM FELDA) (PINDAAN) (NO. 2) 2022

PADA menjalankan kuasa yang diberikan oleh seksyen 3 Akta Jalan Persekutuan 1959 [Akta 376], Menteri, setelah berunding dengan Kerajaan Negeri Selangor, membuat perintah yang berikut:

Nama dan permulaan kuat kuasa

1. (1) Perintah ini bolehlah dinamakan **Perintah Jalan Persekutuan (Skim Felda) (Pindaan) (No. 2) 2022**.

(2) Perintah ini mula berkuat kuasa pada 31 Disember 2022.

Pindaan Jadual Pertama

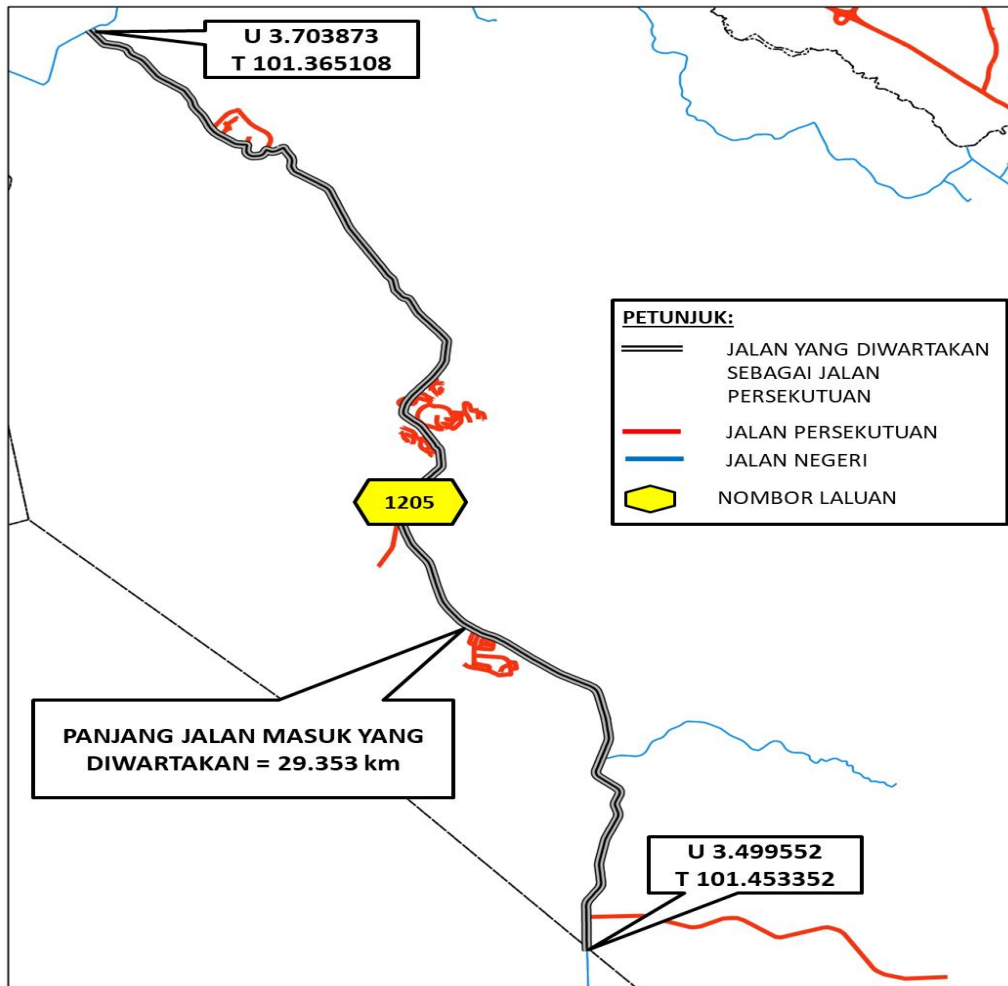
2. Perintah Jalan Persekutuan (Skim Felda) 1991 [P.U. (A) 449/1991], yang disebut "Perintah Ibu" dalam Perintah ini, dipinda dalam Jadual Pertama di bawah kepala Negeri Selangor dengan menggantikan butiran Sg. Tenggi, Kg. Soeharto, Gedangsa, Sg. Buaya dan Sg. Tenggi Selatan dan butir-butir yang berhubungan dengannya dengan butiran dan butir-butir yang berikut:

<i>Nama Skim FELDA</i>	<i>Nombor Laluan bagi Jalan Masuk</i>	<i>Jalan Masuk (km)</i>	<i>Jalan Kampung (km)</i>
"Sg. Tenggi	1205	29.353	12.391
Kg. Soeharto	-	-	13.098
Gedangsa	1207	1.413	15.404
Sg. Buaya	1208	5.307	13.398
Sg. Tenggi Selatan	-	-	5.940".

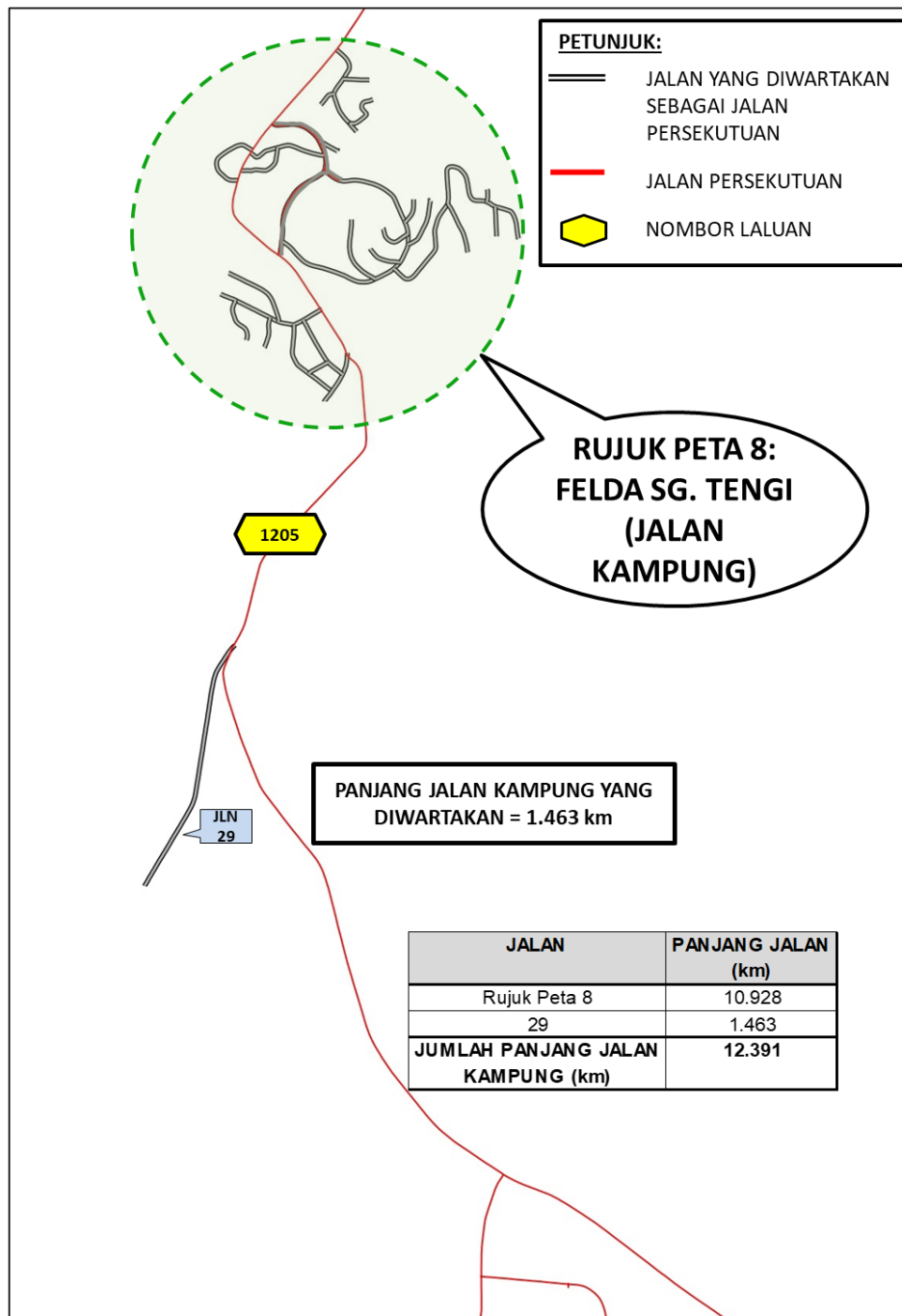
Pindaan Jadual Kedua

3. Jadual Kedua kepada Perintah ibu dipinda dengan memasukkan selepas PETA 5: SAHABAT (LINGKARAN BARAT) peta yang berikut:

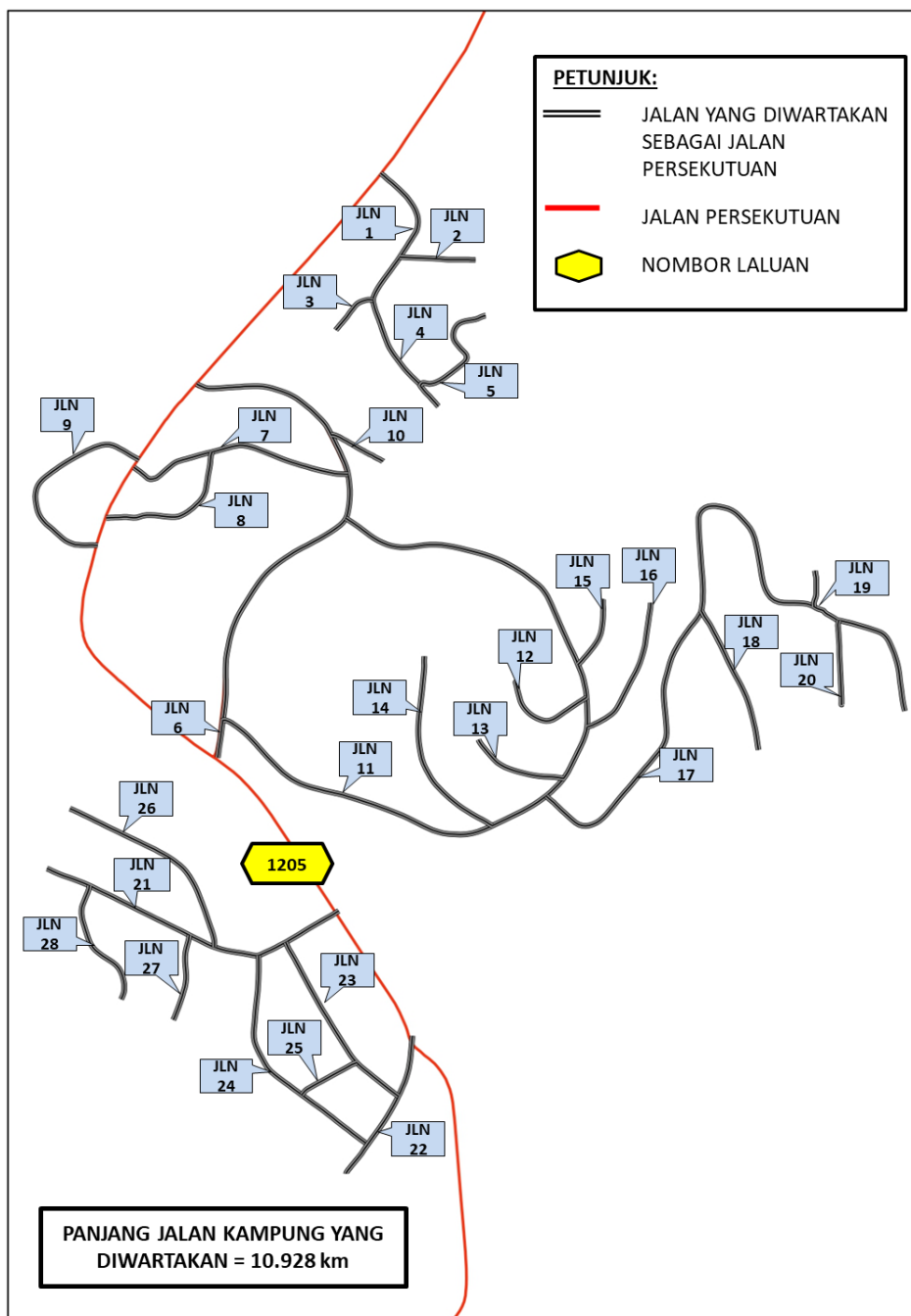
“PETA 6: FELDA SG. TENGI (JALAN MASUK)”



PETA 7: FELDA SG. TENGI (JALAN KAMPUNG)

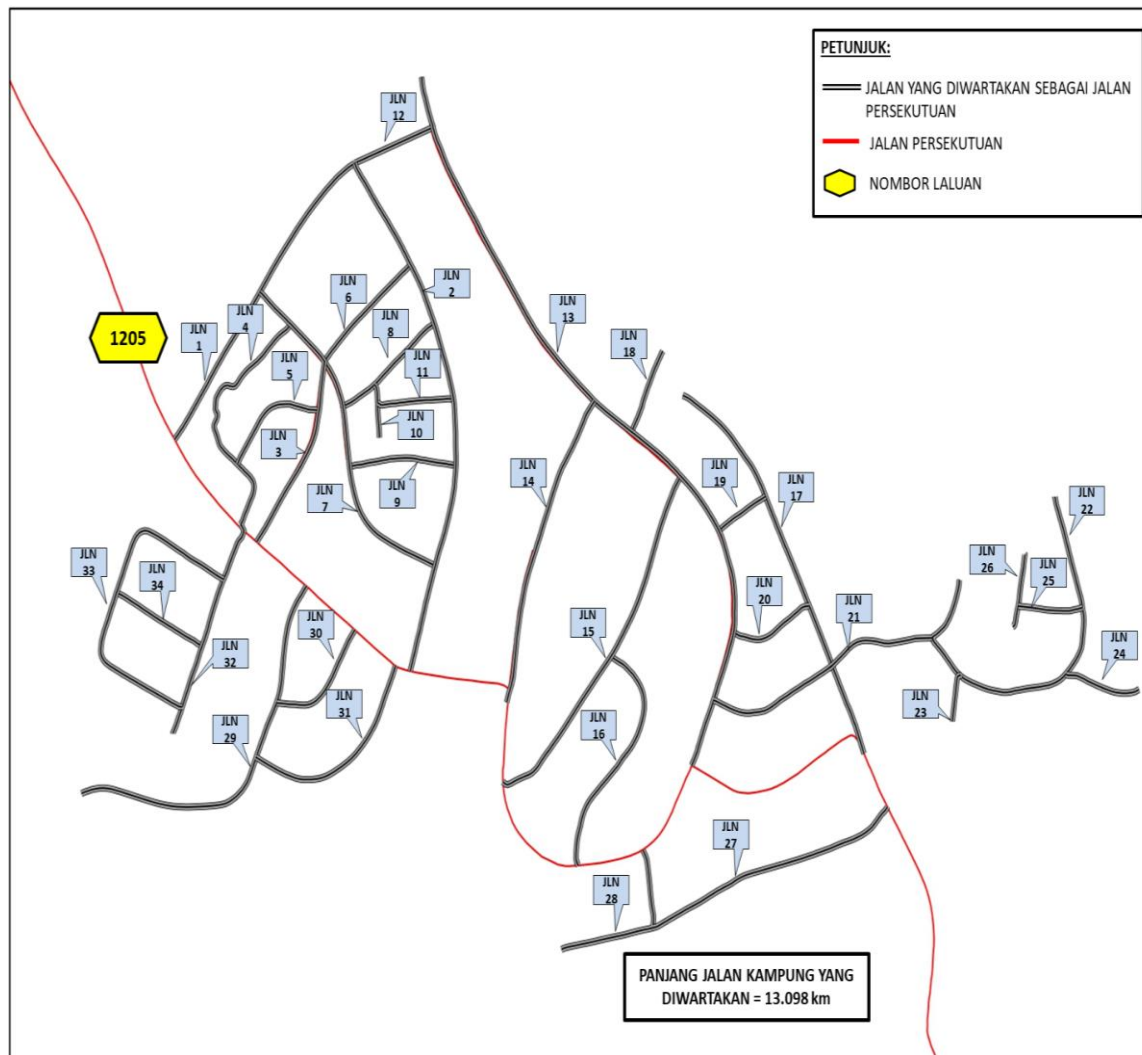


PETA 8: FELDA SG. TENGI (JALAN KAMPUNG)



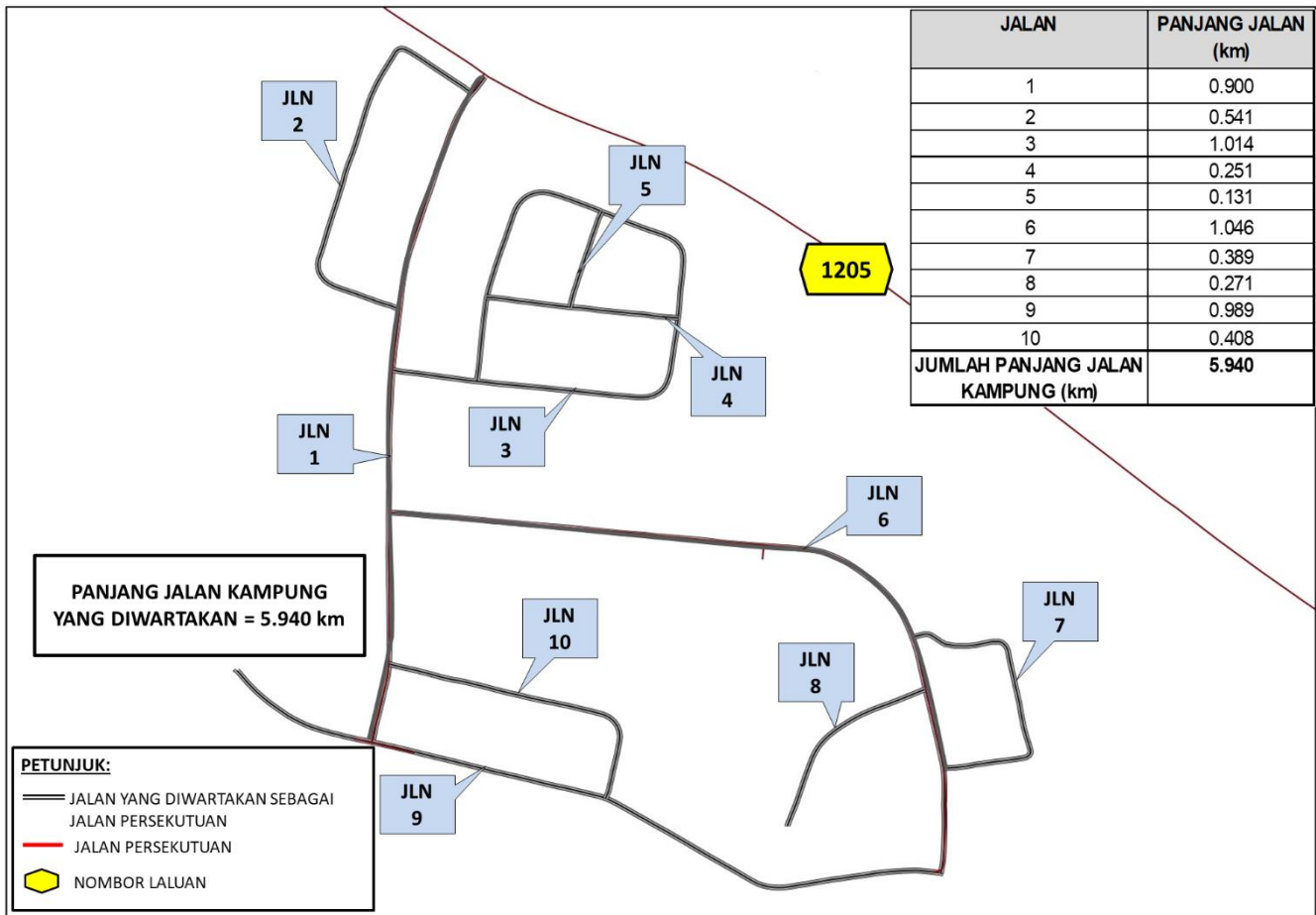
JALAN	PANJANG JALAN (km)
1	0.492
2	0.148
3	0.099
4	0.059
5	0.247
6	1.046
7	0.449
8	0.294
9	0.425
10	0.114
11	1.583
12	0.197
13	0.193
14	0.398
15	0.144
16	0.290
17	1.454
18	0.298
19	0.072
20	0.167
21	0.628
22	0.306
23	0.378
24	0.474
25	0.125
26	0.419
27	0.171
28	0.258
Rujuk Peta 7	1.463
JUMLAH PANJANG JALAN KAMPUNG (km)	12.391

PETA 9: FELDA KG. SOEHARTO (JALAN KAMPUNG)

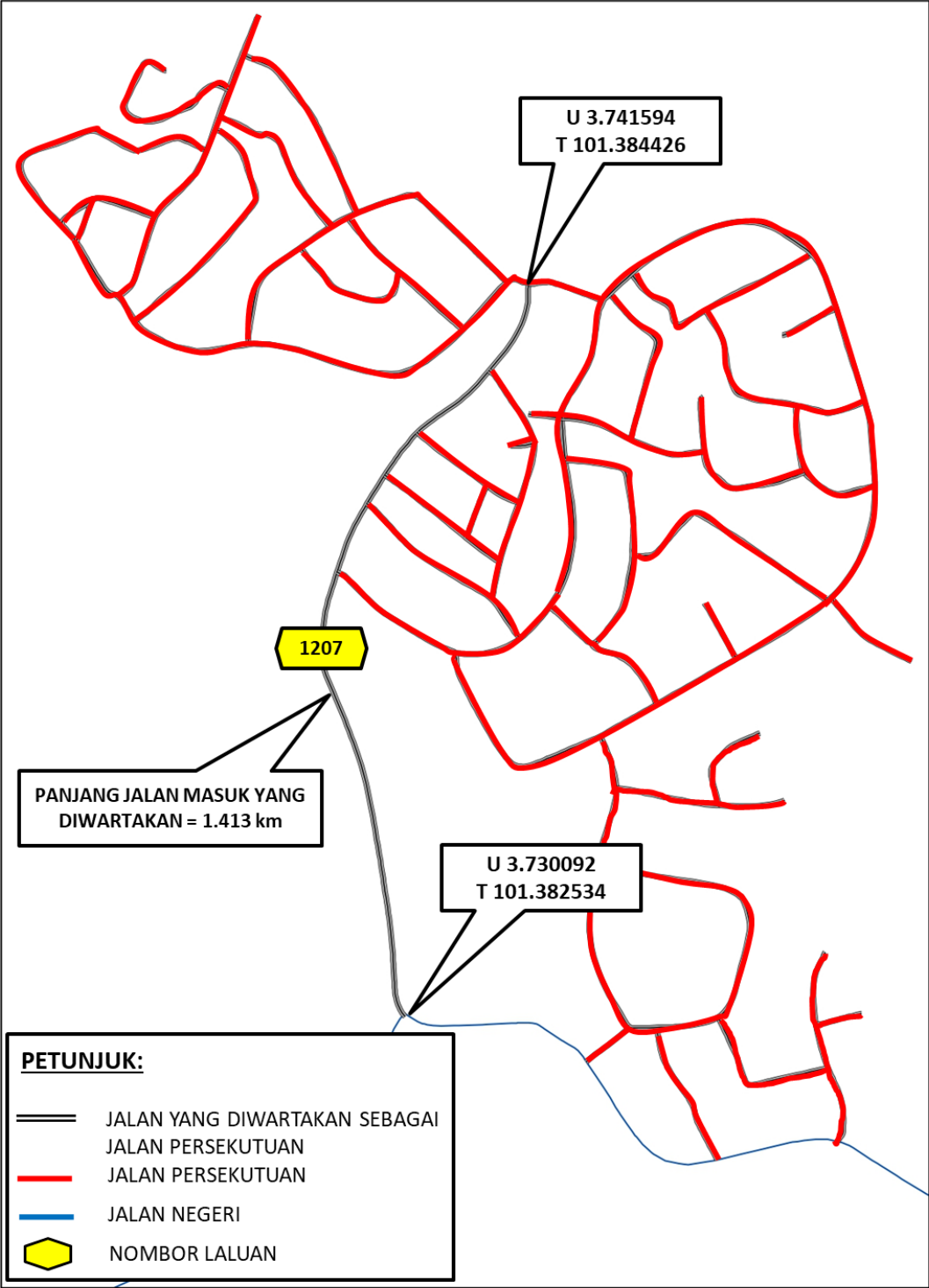


JALAN	PANJANG JALAN (km)
1	0.571
2	0.856
3	0.492
4	0.455
5	0.215
6	0.234
7	0.427
8	0.231
9	0.224
10	0.083
11	0.160
12	0.254
13	1.267
14	0.505
15	0.624
16	0.407
17	0.684
18	0.143
19	0.111
20	0.173
21	0.497
22	0.723
23	0.076
24	0.158
25	0.135
26	0.116
27	0.530
28	0.316
29	0.693
30	0.220
31	0.385
32	0.344
33	0.590
34	0.197
JUMLAH PANJANG JALAN KAMPUNG (km)	13.098

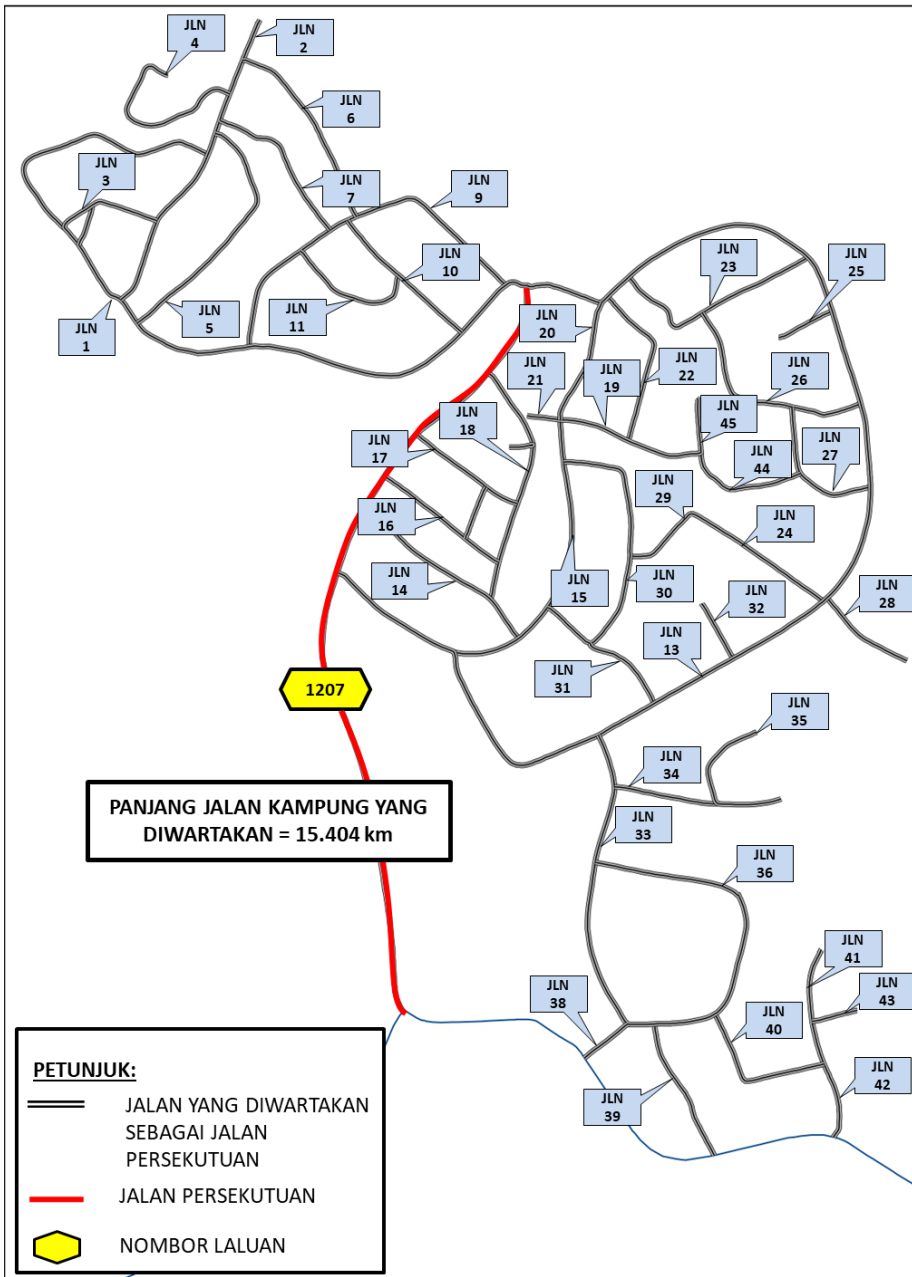
PETA 10: FELDA SG. TENGI SELATAN (JALAN KAMPUNG)



PETA 11: FELDA GEDANGSA (JALAN MASUK)

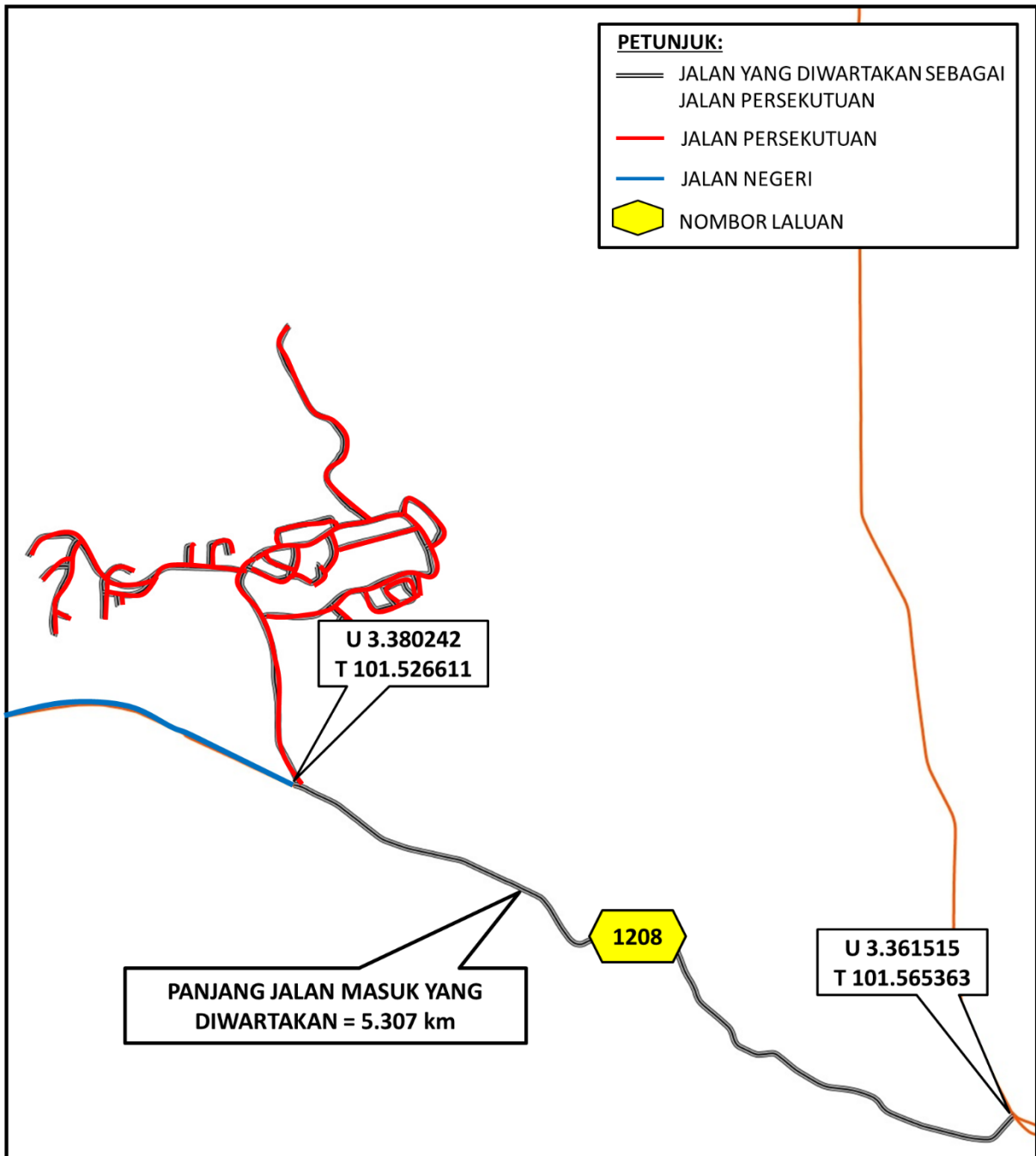


PETA 12: FELDA GEDANGSA (JALAN KAMPUNG)

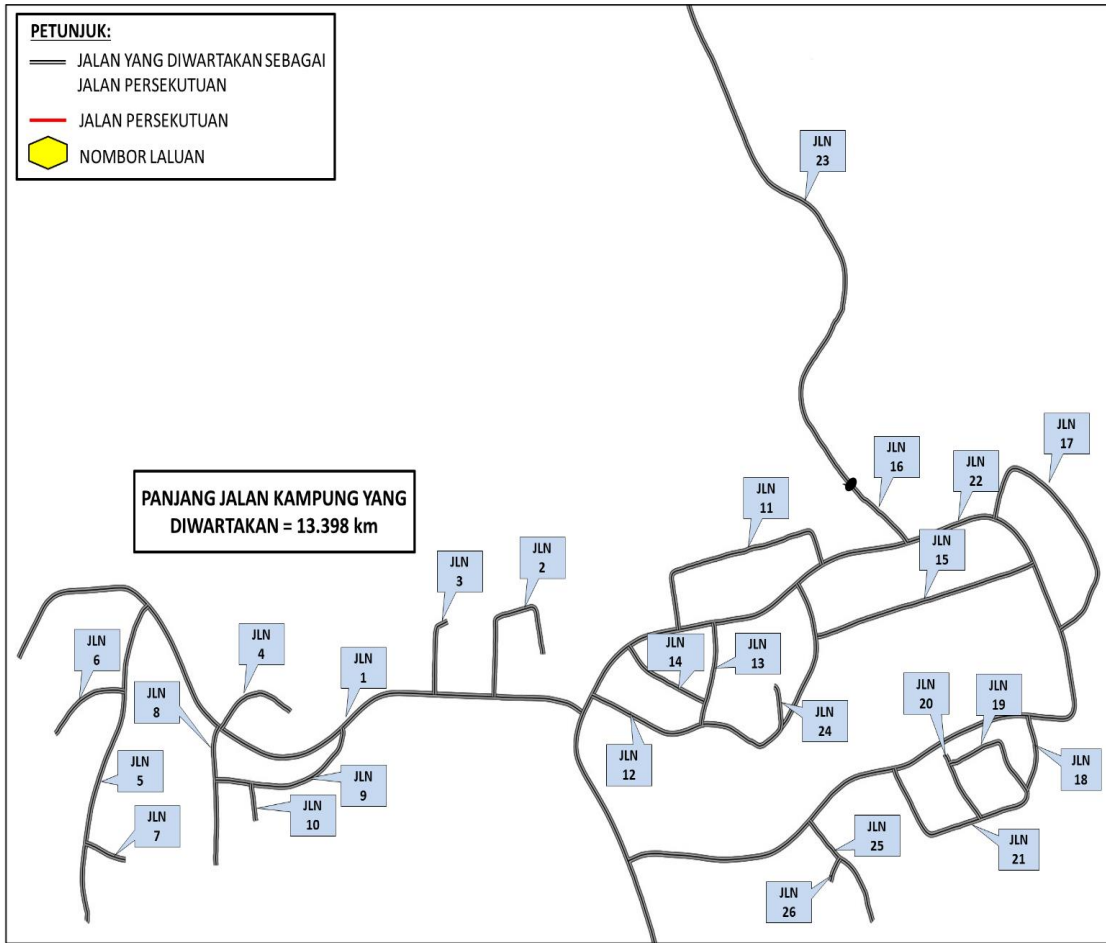


JALAN	PANJANG JALAN (km)
1	1.470
2	0.555
3	0.261
4	0.340
5	0.447
6	0.351
7	0.288
9	0.644
10	0.281
11	0.239
13	2.288
14	0.358
15	0.532
16	0.250
17	0.215
18	0.431
19	0.259
20	0.222
21	0.059
22	0.292
23	0.388
24	0.278
25	0.105
26	0.386
27	0.255
28	0.181
29	0.137
30	0.527
31	0.161
32	0.111
33	0.913
34	0.295
35	0.174
36	0.257
38	0.097
39	0.256
40	0.270
41	0.134
42	0.209
43	0.081
44	0.310
45	0.097
JUMLAH PANJANG JALAN KAMPUNG (km)	15.404

PETA 13: FELDA SG. BUAYA (JALAN MASUK)



PETA 14: FELDA SG. BUAYA (JALAN KAMPUNG)



JALAN	PANJANG JALAN (km)
1	1.547
2	0.328
3	0.153
4	0.196
5	0.628
6	0.191
7	0.098
8	0.263
9	0.349
10	0.071
11	0.504
12	0.777
13	0.198
14	0.211
15	0.521
16	0.167
17	0.539
18	0.148
19	0.234
20	0.146
21	0.402
22	3.997
23	1.349
24	0.086
25	0.246
26	0.049
JUMLAH PANJANG JALAN KAMPUNG (km)	13.398

Dibuat 21 Disember 2022
 [KKR.100-1/2/24; PN(PU2)391/Jld. 44]

DATO SRI ALEXANDER NANTA LINGGI
 Menteri Kerja Raya

[Akan dibentangkan di Dewan Rakyat menurut seksyen 4 Akta Jalan Persekutuan 1959]

FEDERAL ROADS ACT 1959

FEDERAL ROADS (FELDA SCHEME) (AMENDMENT) (NO. 2) ORDER 2022

IN exercise of the powers conferred by section 3 of the Federal Roads Act 1959 [Act 376], the Minister, after consultation with the State Government of Selangor, makes the following order:

Citation and commencement

1. (1) This order may be cited as the **Federal Roads (Felda Scheme) (Amendment) (No. 2) Order 2022**.

(2) This Order comes into operation on 31 December 2022.

Amendment of First Schedule

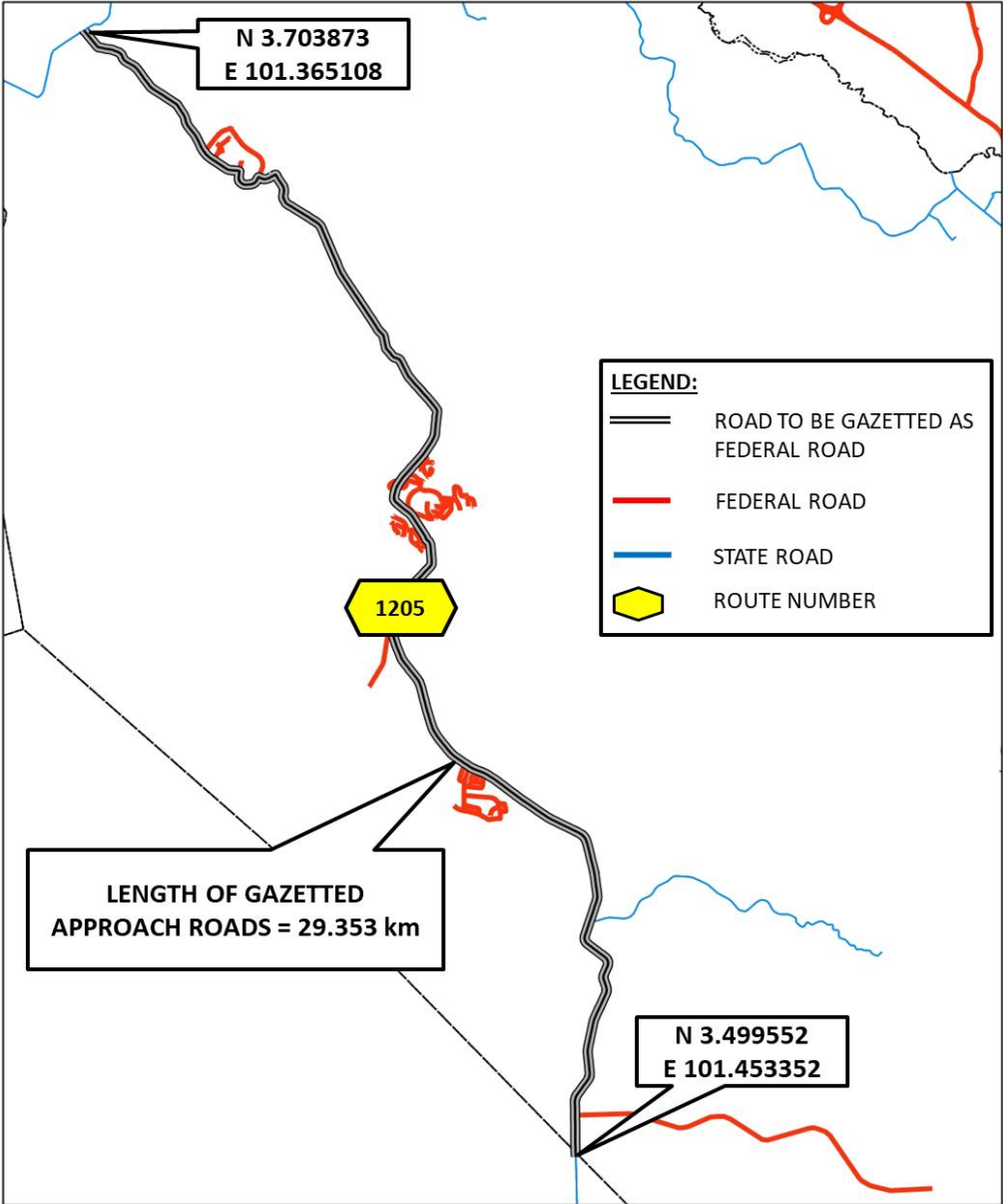
2. The Federal Roads (Felda Scheme) Order 1991 [*P.U. (A) 449/1991*], which is referred to as the “principal Order” in this Order, is amended in the First Schedule under the heading of State of Selangor by substituting items Sg. Tenggi, Kg. Soeharto, Gedangsa, Sg. Buaya and Sg. Tenggi Selatan and particulars relating to it the following items and particulars:

<i>Name of FELDA scheme</i>	<i>Route Number for Approach Roads</i>	<i>Approach Roads (km)</i>	<i>Village Roads (km)</i>
“Sg. Tenggi	1205	29.353	12.391
Kg. Soeharto	-	-	13.098
Gedangsa	1207	1.413	15.404
Sg. Buaya	1208	5.307	13.398
Sg. Tenggi Selatan	-	-	5.940”.

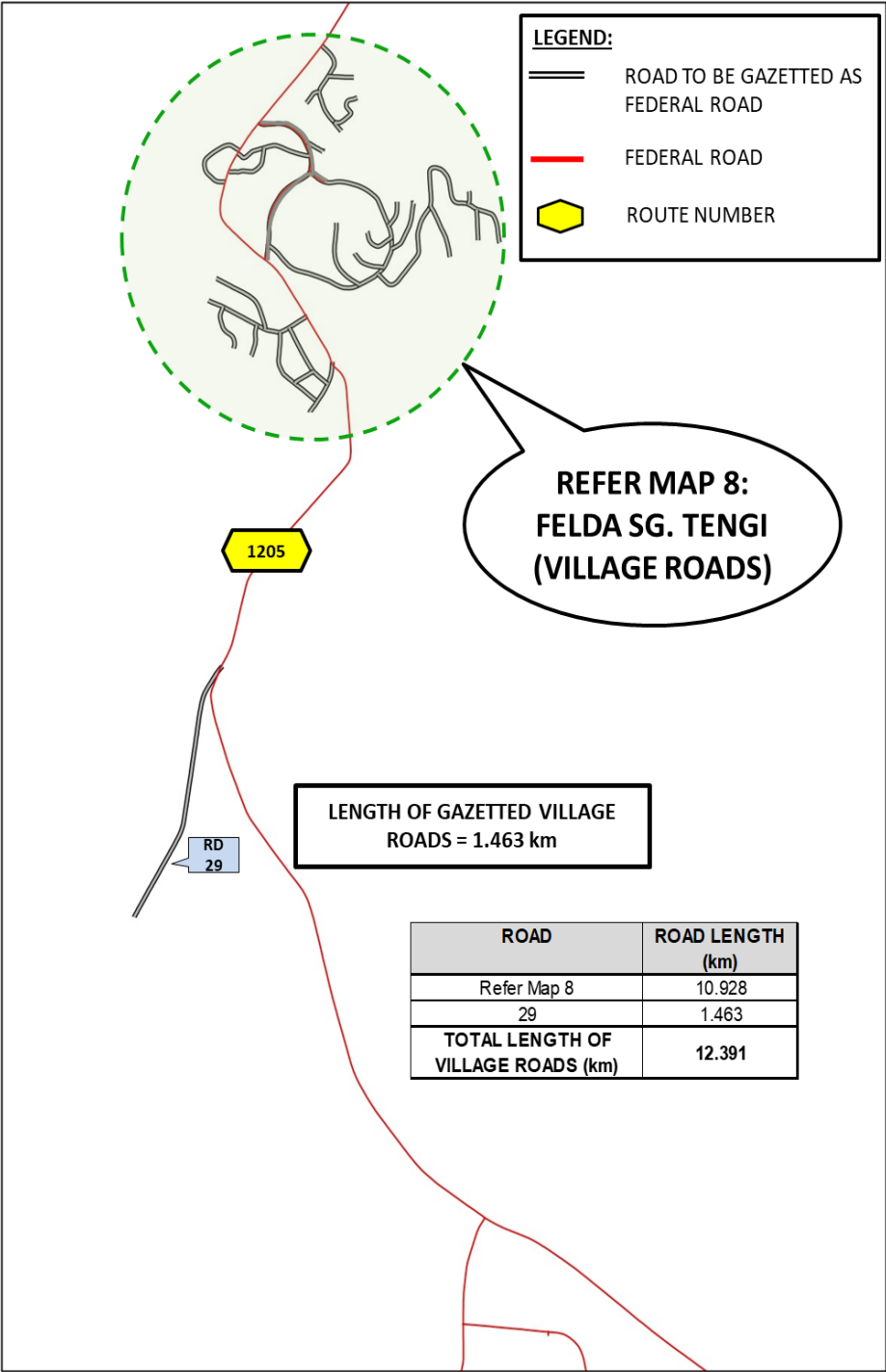
Amendment of Second Schedule

3. The Second Schedule to the principal Order is amended by inserting after MAP 5: SAHABAT (WEST RING) the following maps:

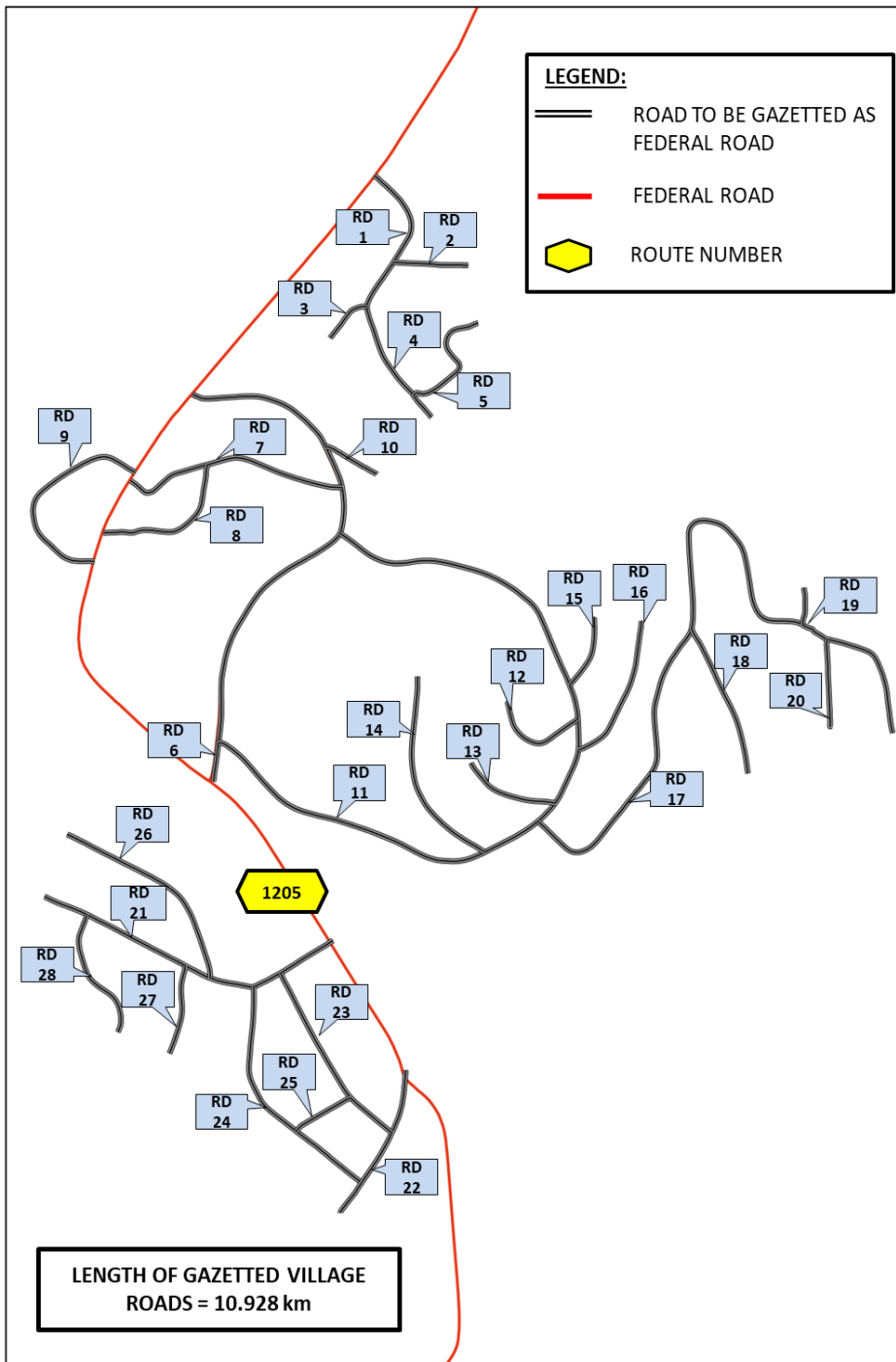
“MAP 6: FELDA SG. TENGI (APPROACH ROADS)”



MAP 7: FELDA SG. TENGI (VILAGE ROADS)

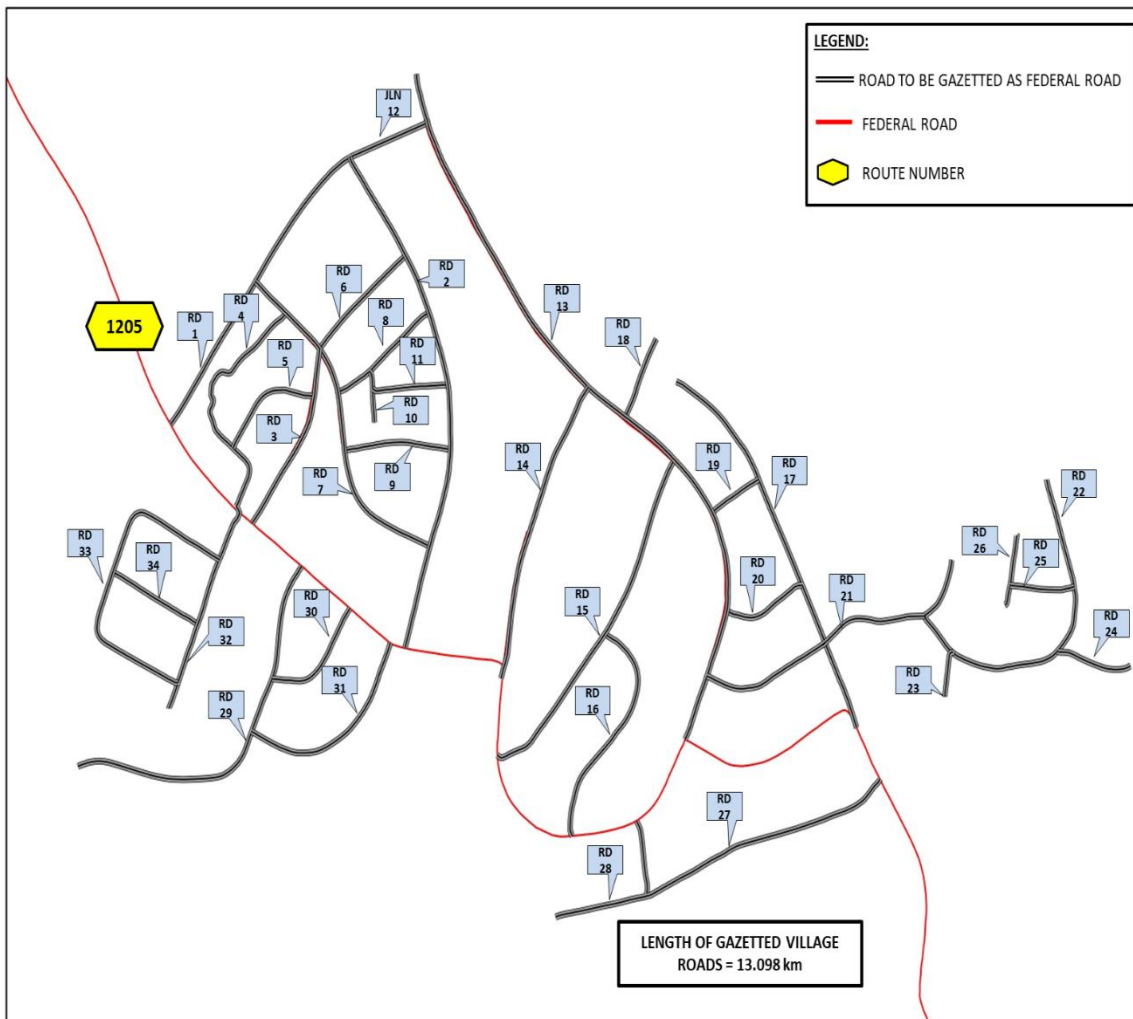


MAP 8: FELDA SG. TENGI (VILAGE ROADS)



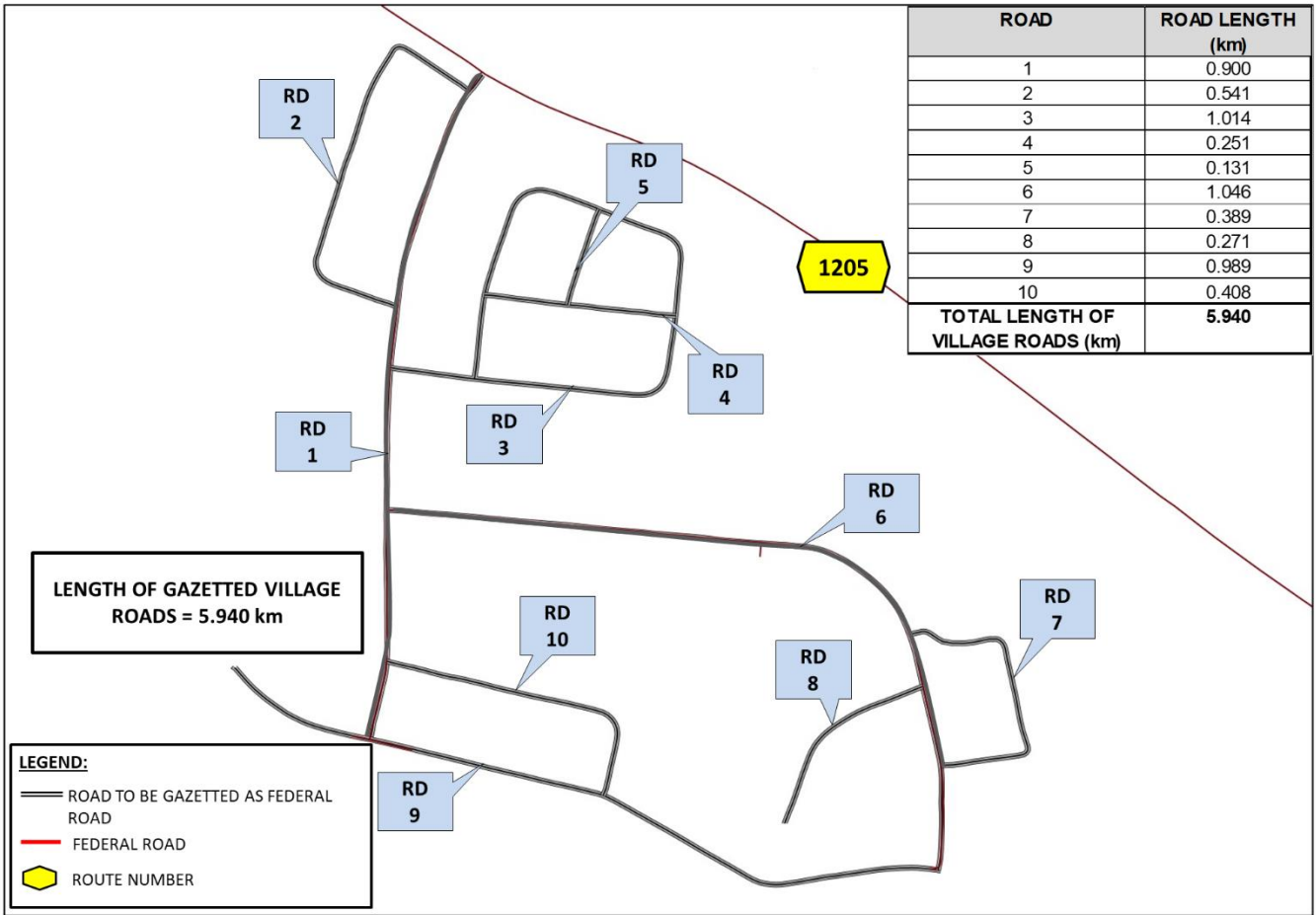
ROAD	ROAD LENGTH (km)
1	0.492
2	0.148
3	0.099
4	0.059
5	0.247
6	1.046
7	0.449
8	0.294
9	0.425
10	0.114
11	1.583
12	0.197
13	0.193
14	0.398
15	0.144
16	0.290
17	1.454
18	0.298
19	0.072
20	0.167
21	0.628
22	0.306
23	0.378
24	0.474
25	0.125
26	0.419
27	0.171
28	0.258
Refer Map 7	1.463
TOTAL LENGTH OF VILLAGE ROADS (km)	12.391

MAP 9: FELDA KG. SOEHARTO (VILAGE ROADS)

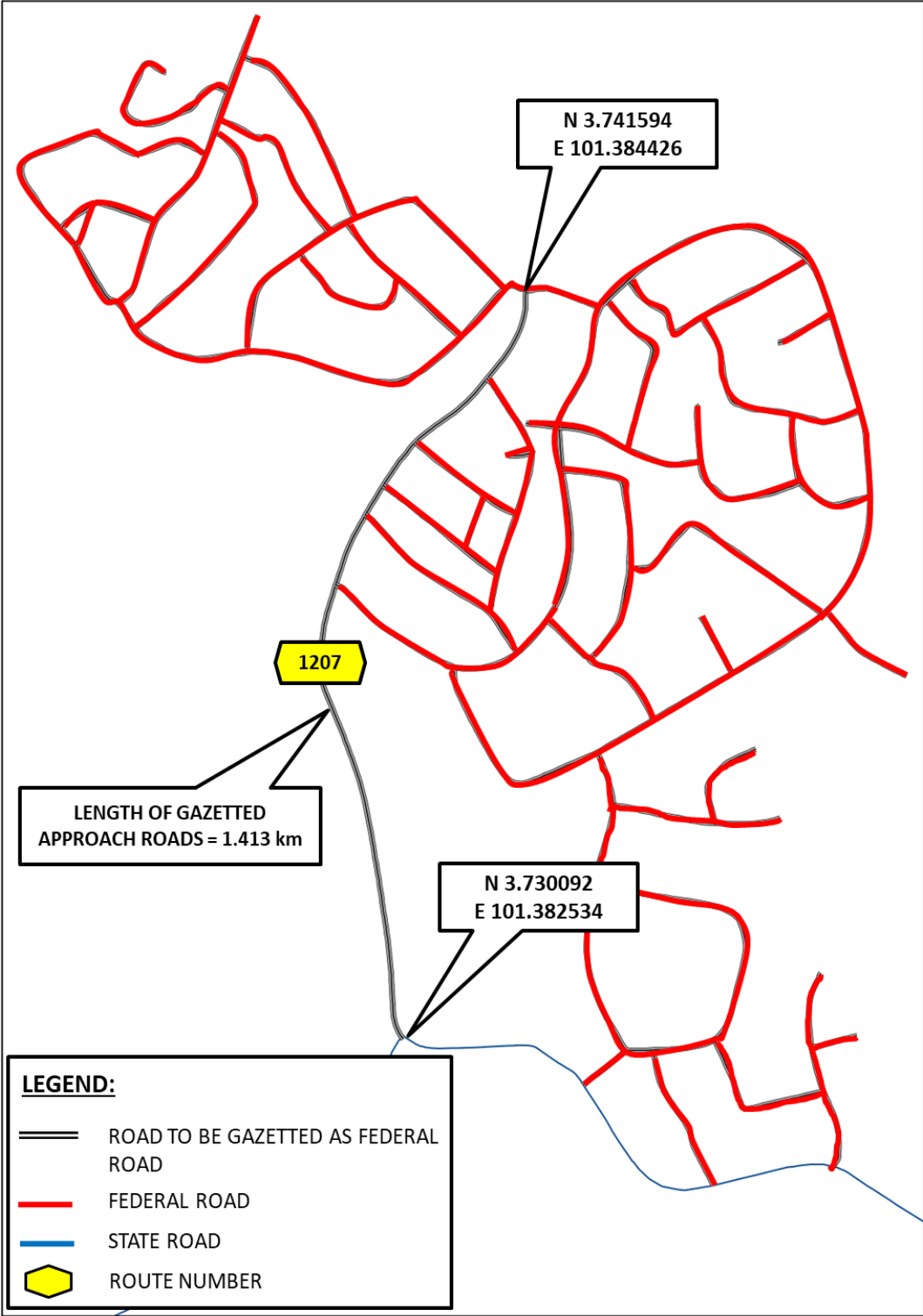


ROAD	ROAD LENGTH (km)
1	0.571
2	0.856
3	0.492
4	0.455
5	0.215
6	0.234
7	0.427
8	0.231
9	0.224
10	0.083
11	0.160
12	0.254
13	1.267
14	0.505
15	0.624
16	0.407
17	0.684
18	0.143
19	0.111
20	0.173
21	0.497
22	0.723
23	0.076
24	0.158
25	0.135
26	0.116
27	0.530
28	0.316
29	0.693
30	0.220
31	0.385
32	0.344
33	0.590
34	0.197
TOTAL LENGTH OF VILLAGE ROADS (km)	13.098

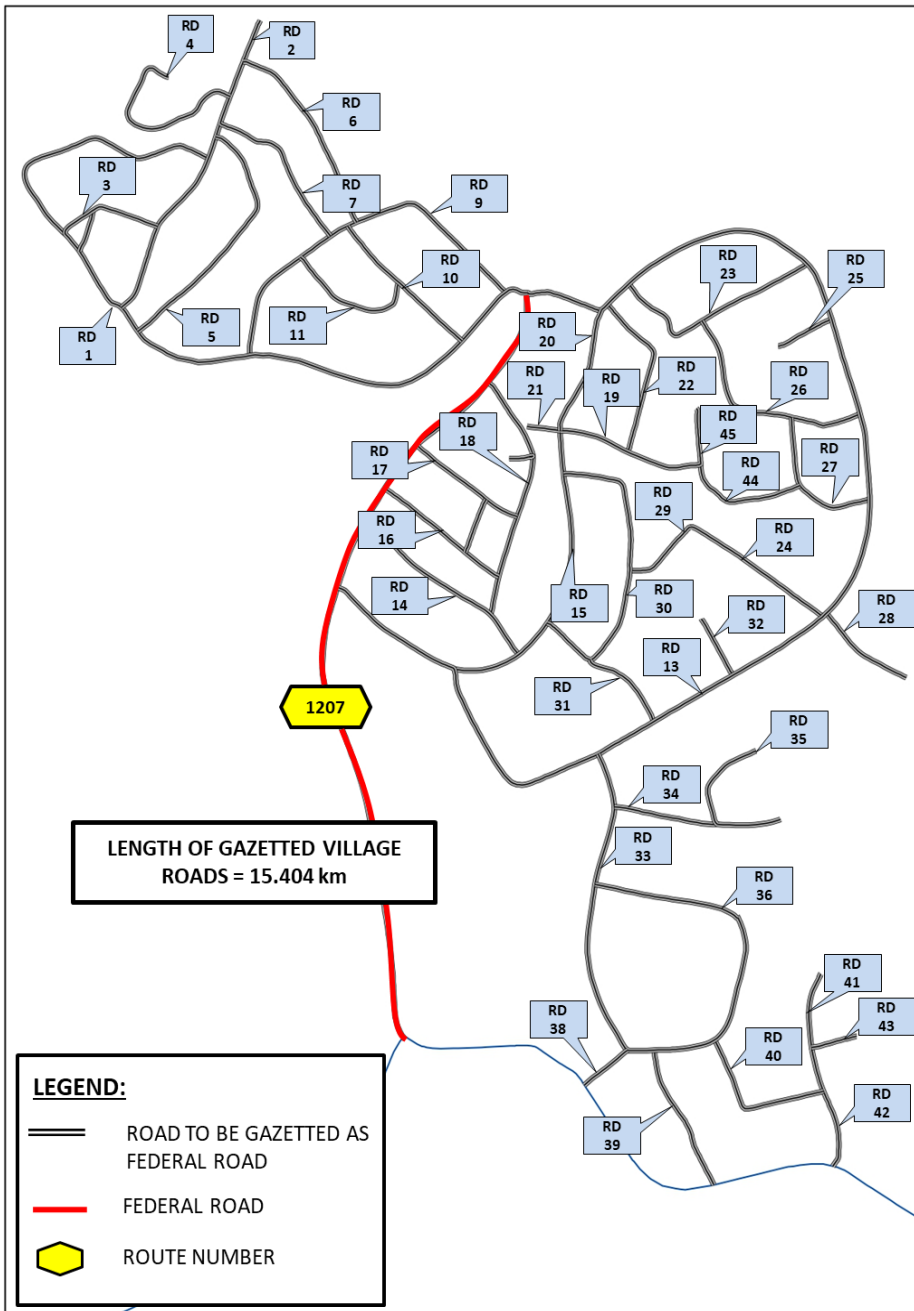
MAP 10: FELDA SG. TENGI SELATAN (VILAGE ROADS)



MAP 11: FELDA GEDANGSA (APPROACH ROADS)

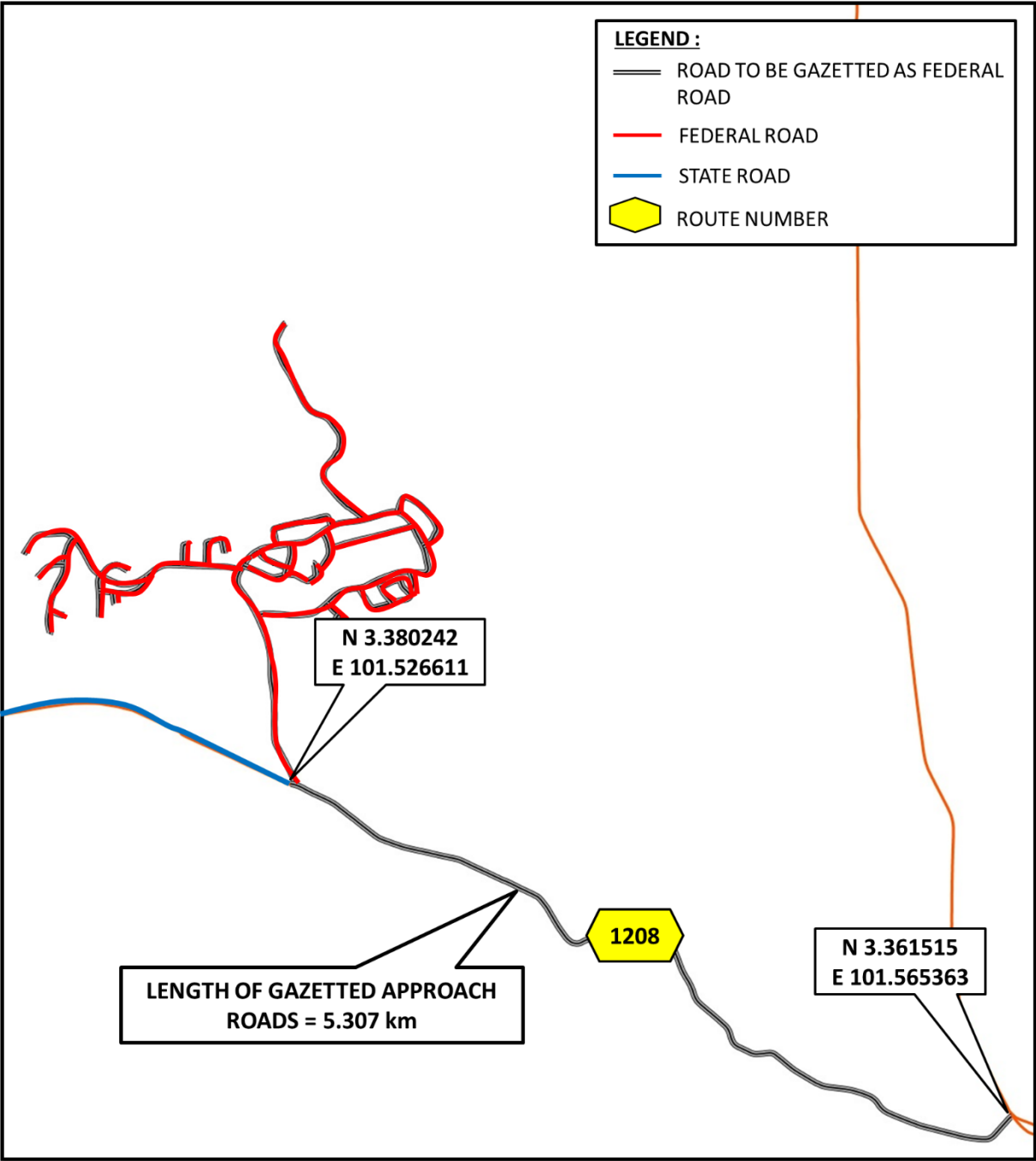


MAP 12: FELDA GEDANGSA (VILLAGE ROADS)

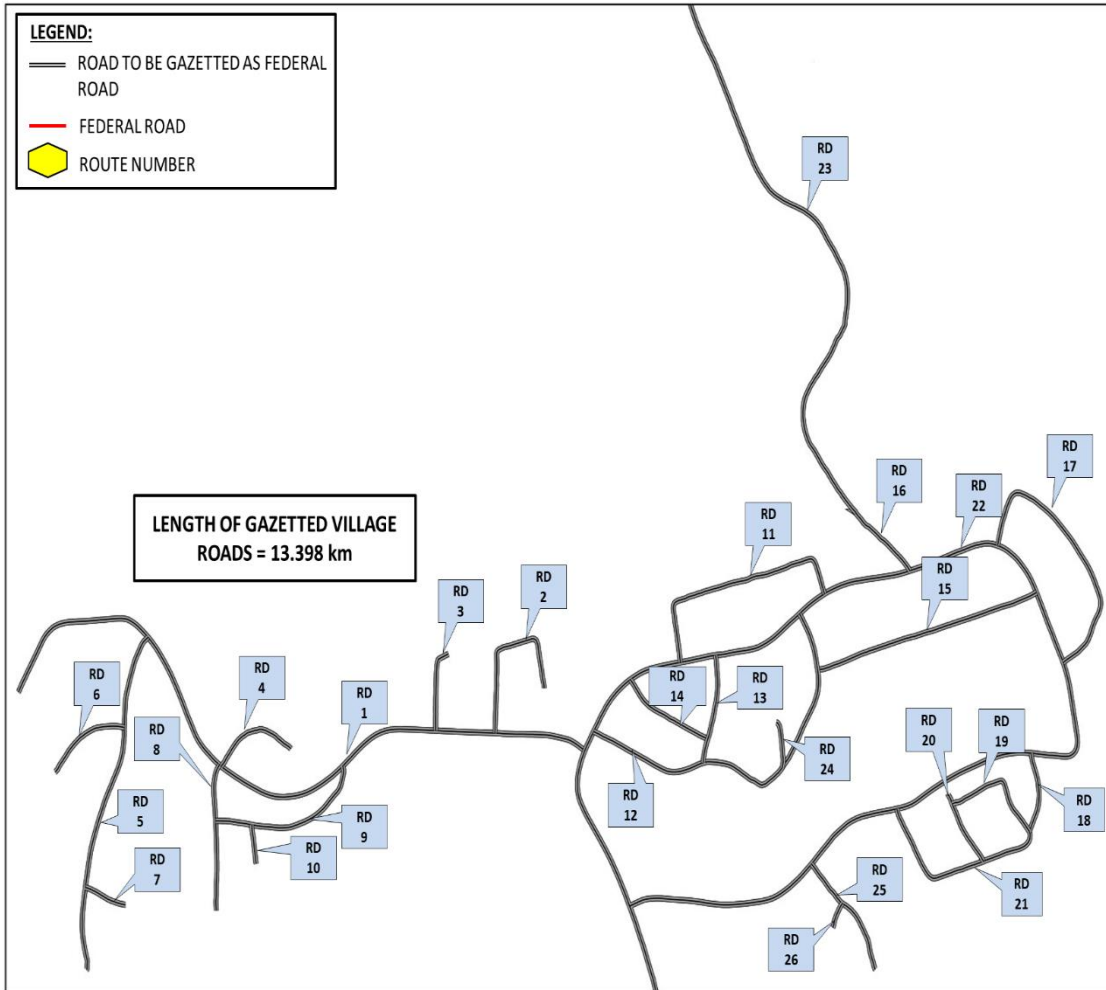


ROAD	ROAD LENGTH (km)
1	1.470
2	0.555
3	0.261
4	0.340
5	0.447
6	0.351
7	0.288
9	0.644
10	0.281
11	0.239
13	2.288
14	0.358
15	0.532
16	0.250
17	0.215
18	0.431
19	0.259
20	0.222
21	0.059
22	0.292
23	0.388
24	0.278
25	0.105
26	0.386
27	0.255
28	0.181
29	0.137
30	0.527
31	0.161
32	0.111
33	0.913
34	0.295
35	0.174
36	0.257
38	0.097
39	0.256
40	0.270
41	0.134
42	0.209
43	0.081
44	0.310
45	0.097
TOTAL LENGTH OF VILLAGE ROADS (km)	15.404

MAP 13: FELDA SG. BUAYA (APPROACH ROADS)



MAP 14: FELDA SG. BUAYA (VILLAGE ROADS)



ROAD	ROAD LENGTH (km)
1	1.547
2	0.328
3	0.153
4	0.196
5	0.628
6	0.191
7	0.098
8	0.263
9	0.349
10	0.071
11	0.504
12	0.777
13	0.198
14	0.211
15	0.521
16	0.167
17	0.539
18	0.148
19	0.234
20	0.146
21	0.402
22	3.997
23	1.349
24	0.086
25	0.246
26	0.049
TOTAL LENGTH OF VILLAGE ROADS (km)	13.398

Made 21 December 2022
 [KKR.100-1/2/24; PN(PU2)391/Jld. 44]

DATO SRI ALEXANDER NANTA LINGGI
 Minister of Works

[To be laid before the Dewan Rakyat pursuant to section 4 of the Federal Roads Act 1959]